

- Rock source
- Stock pile
- Waste area
- Bridge
- Gate
- Survey corner
- Domestic water supply intake
- Cultural site
- Buffer
- Green tree retention area
- Area boundary
- Safe boundary
- Ownership boundary
- Perennial Type-F stream
- Perennial Type-N stream
- Unsurfaced road
- Surfaced road
- Paved road
- Abandoned road
- Blocked road
- Road construction
- OHV trail
- Non-motorized trail
- Transmission line
- Railroad

EXHIBIT A
Timber Sale Contract No. 341-12-066
FIRE WHIRL
Portions of Sections 35 and 36, T1S, R7W, and
Sections 1, 2, 3, 11 and 12, T2S, R7W, W.M.,
Tillamook County, Oregon

Type of		Acres	
Area	Operation	Gross	Net
1	Partial cut	752	572
2	Modified clearcut	123	110
3	Road daylighting	15	15
Total		890	697

Tillamook District GIS
 10/17/2011
 This product is for informational use and may not have been prepared or suitable for legal, engineering, or surveying purposes.

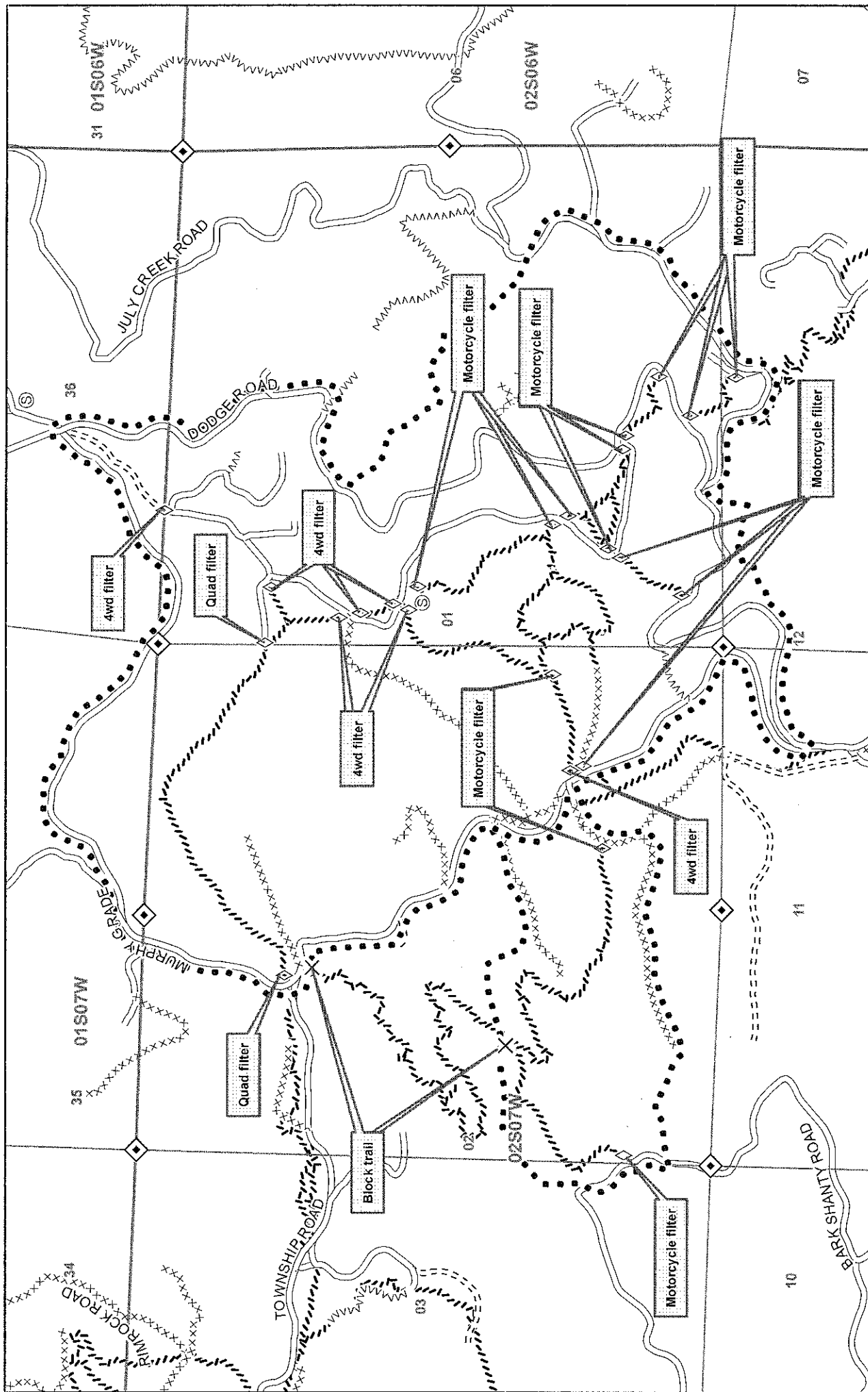



EXHIBIT A - RECREATION PROJECTS

Timber Sale Contract No. 341-12-066

FIRE WHIRL

Portions of Sections 35 and 36, T1S, R7W, and
Sections 1, 2, 3, 11 and 12, T2S, R7W, W.M.,
Tillamook County, Oregon

- | | | |
|-------------------------------------------------------------------------------------------------------------------------------------------------------------------------------------------------------------------------|-------------------------------------------------------------------------------------------------------------------------------------------------------------------------------------------------------------------------------------------------------------------------------------------------|------------------------------------------------------------------------------------------------------------------------------------------------------------------------------------------------------------------------------------------------------------------------------------|
| <ul style="list-style-type: none"> Rock source Stock pile Waste area Bridge Gate Survey corner Domestic water supply intake Cultural site | <ul style="list-style-type: none"> Buffer Green tree retention area Area boundary Sale boundary Ownership boundary Perennial Type-F stream Perennial Type-N stream Block road/trail Install trail filter | <ul style="list-style-type: none"> Unsurfaced road Surfaced road Paved road Abandoned road Blocked road Road construction OHV trail Non-motorized trail Transmission line Railroad |
|-------------------------------------------------------------------------------------------------------------------------------------------------------------------------------------------------------------------------|-------------------------------------------------------------------------------------------------------------------------------------------------------------------------------------------------------------------------------------------------------------------------------------------------|------------------------------------------------------------------------------------------------------------------------------------------------------------------------------------------------------------------------------------------------------------------------------------|



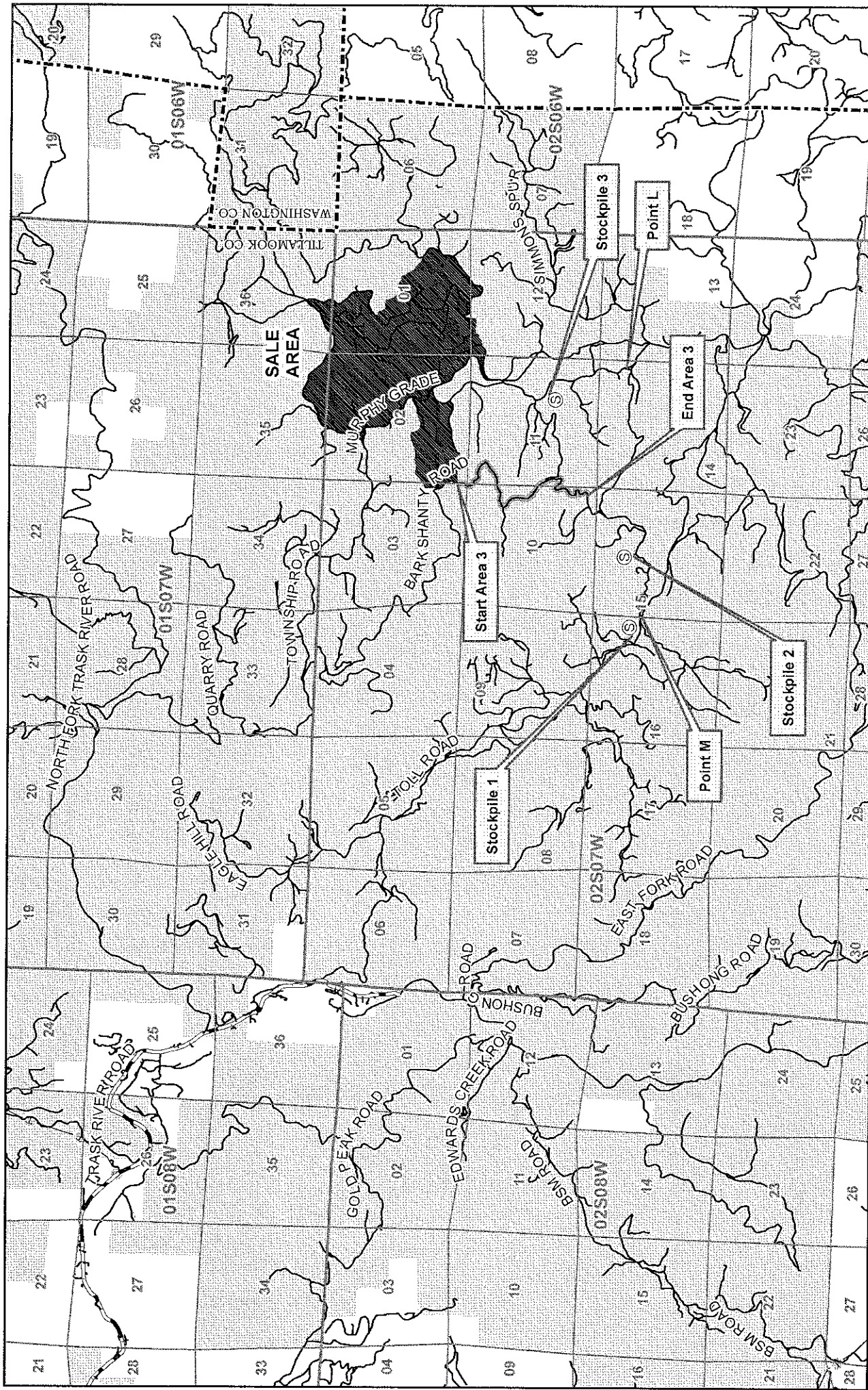


EXHIBIT A - VICINITY MAP

Timber Sale Contract No. 341-12-066

FIRE WHIRL

Portions of Sections 35 and 36, T1S, R7W, and
Sections 1, 2, 3, 11 and 12, T2S, R7W, W.M.,
Tillamook County, Oregon



- Rock source
- Stock pile
- Waste area
- Bridge
- Gate
- Domestic water supply intake
- Major road
- Other road
- Transmission line
- Railroad
- Timber sale
- ODF ownership

Tillamook District GIS
10/17/2011
This product is for informational use and may not have been prepared or suitable for legal, engineering, or surveying purposes.