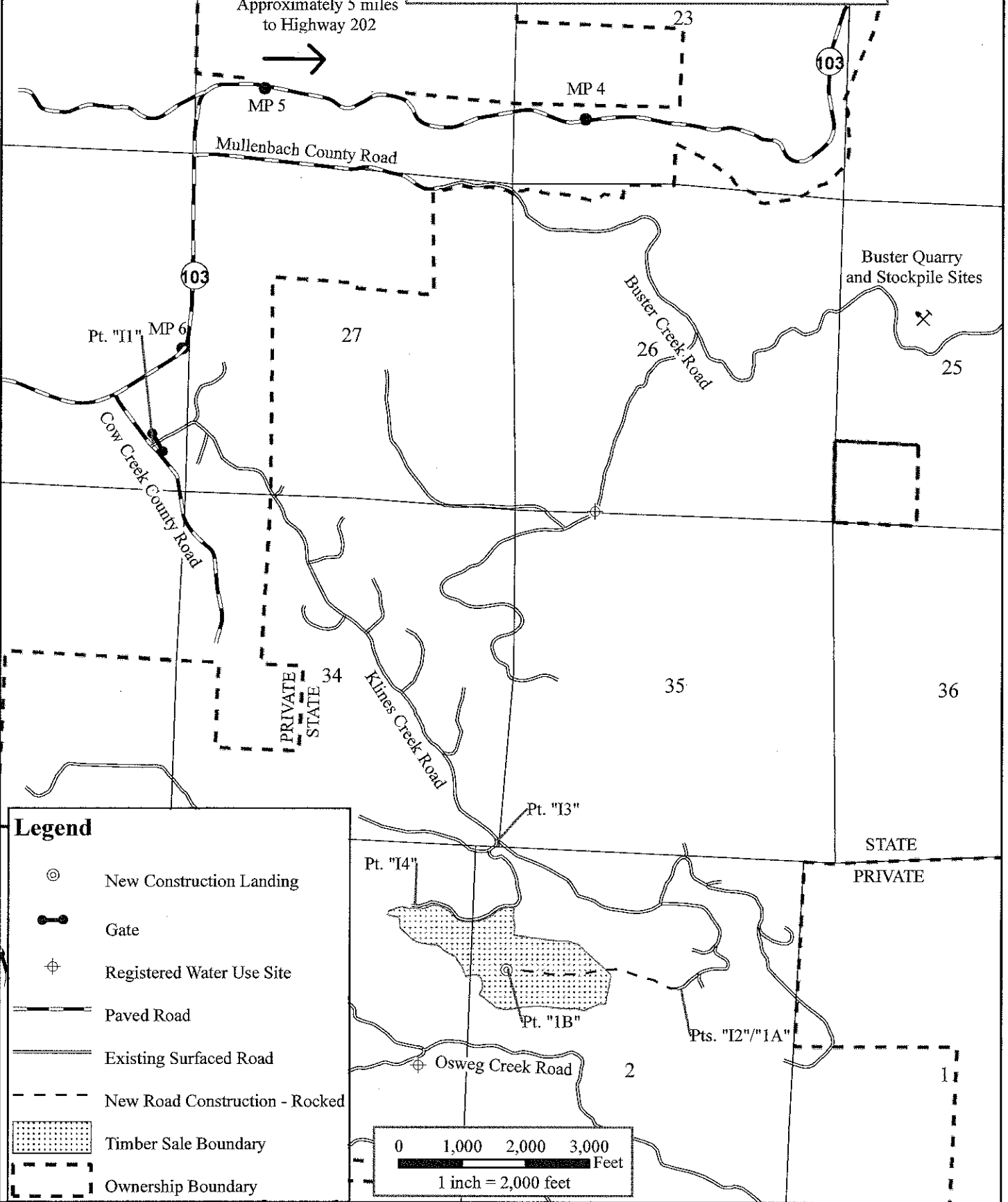







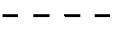




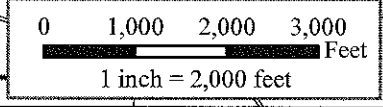
**Exhibit "A" - Vicinity**  
 OF TIMBER SALE CONTRACT NO. 341-12-45  
 CIRCLE K  
 PORTIONS OF SECTIONS 2 & 3, T4N, R7W, W.M.,  
 CLATSOP COUNTY, OREGON.

Approximately 5 miles  
to Highway 202



**Legend**

-  New Construction Landing
-  Gate
-  Registered Water Use Site
-  Paved Road
-  Existing Surfaced Road
-  New Road Construction - Rocked
-  Timber Sale Boundary
-  Ownership Boundary





**Exhibit "A"**  
 OF TIMBER SALE CONTRACT NO. 341-12-45  
 CIRCLE K  
 PORTIONS OF SECTIONS 2 & 3, T4N, R7W, W.M.,  
 CLATSOP COUNTY, OREGON.

