


- ⊗ Rock source
- ⊙ Stock pile
- ⊖ Waste area
- ⌒ Bridge
- ⊠ Gate
- ⬠ Survey corner
- Ⓛ Domestic water supply intake
- Ⓞ Cultural site
- ⊕ Helicopter landing zone
- ⊖ Buffer
- ⌒ Green tree retention area
- ⬠ Area boundary
- ⬠ Sale boundary
- ⬠ Ownership boundary
- ⬠ Perennial Type-F stream
- ⬠ Perennial Type-N stream
- ⬠ Unsurfaced road
- ⬠ Surfaced road
- ⬠ Paved road
- ⬠ Abandoned road
- ⬠ Blocked road
- ⬠ Road construction
- ⬠ OHV trail
- ⬠ Non-motorized trail
- ⬠ Transmission line
- ⬠ Railroad

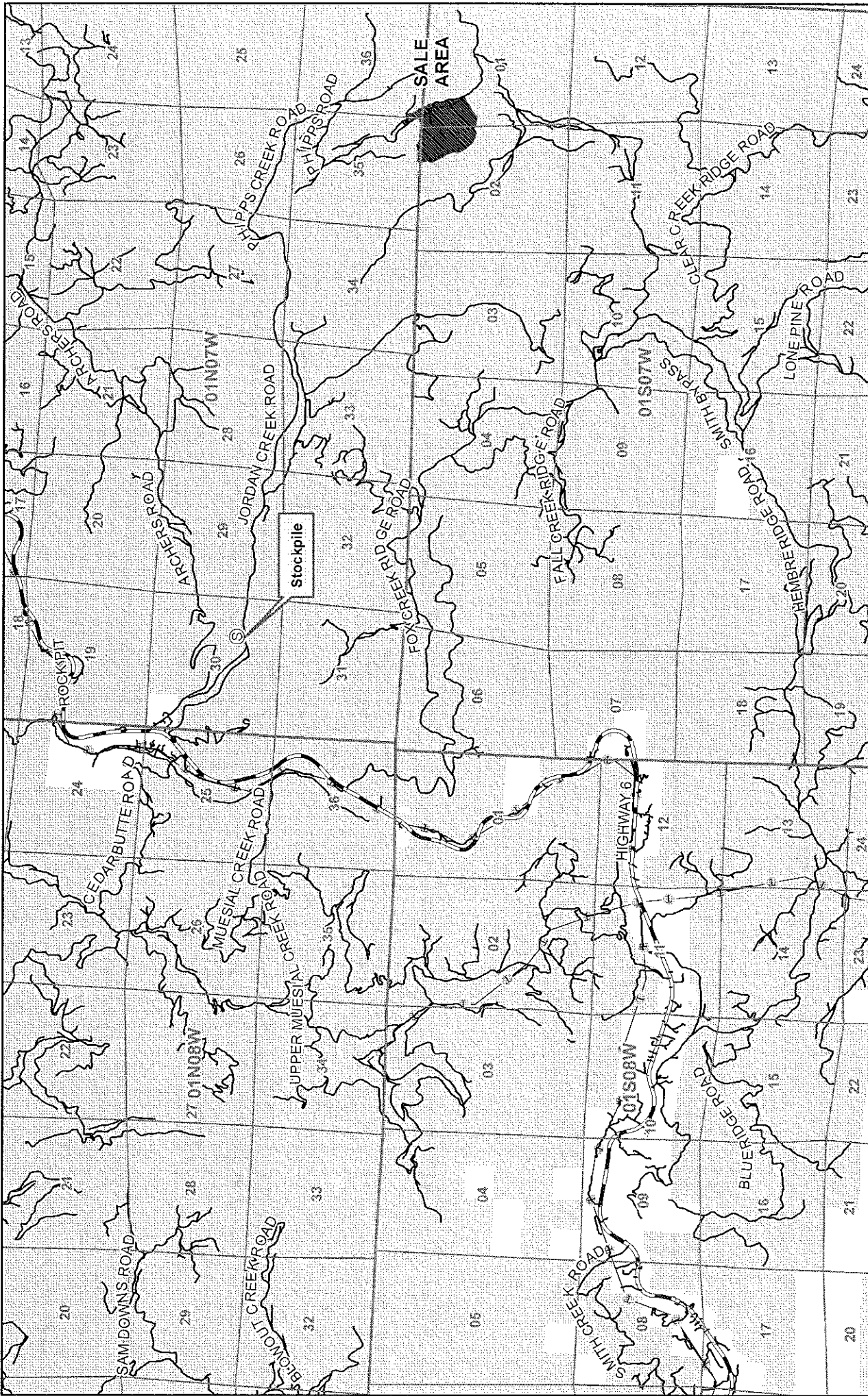
**EXHIBIT A**  
 Timber Sale Contract No. 341-12-035  
 SPAUR PHIPPS  
 Portions of Sections 35 and 36  
 T1N, R7W, and Sections 1 and 2  
 T1S, R7W, W.M.,  
 Tillamook County, Oregon

1,000 0 1,000 Feet

Area	Type of Operation	Acres
1	Modified clearcut	114 104
<b>Total</b>		<b>114 104</b>

Tillamook District GIS  
 07-06-2011  
 This product is for informational use and may not have been prepared or suitable for legal, engineering, or surveying purposes.






- Rock source
- Stock pile
- Waste area
- Bridge
- Gate
- Domestic water supply intake
- Major road
- Other road
- Transmission line
- Railroad
- Timber sale
- ODF ownership

**EXHIBIT A - VICINITY MAP**  
 Timber Sale Contract No. 341-12-035  
 SPAUR PHIPPS  
 Portions of Sections 35 and 36  
 T1N, R7W, and Sections 1 and 2  
 T1S, R7W, W.M.,  
 Tillamook County, Oregon

1 0 1 Miles



Tillamook District GIS  
 07-06-2011  
 This product is for informational use and may  
 not have been prepared or suitable for  
 legal, engineering, or surveying purposes.