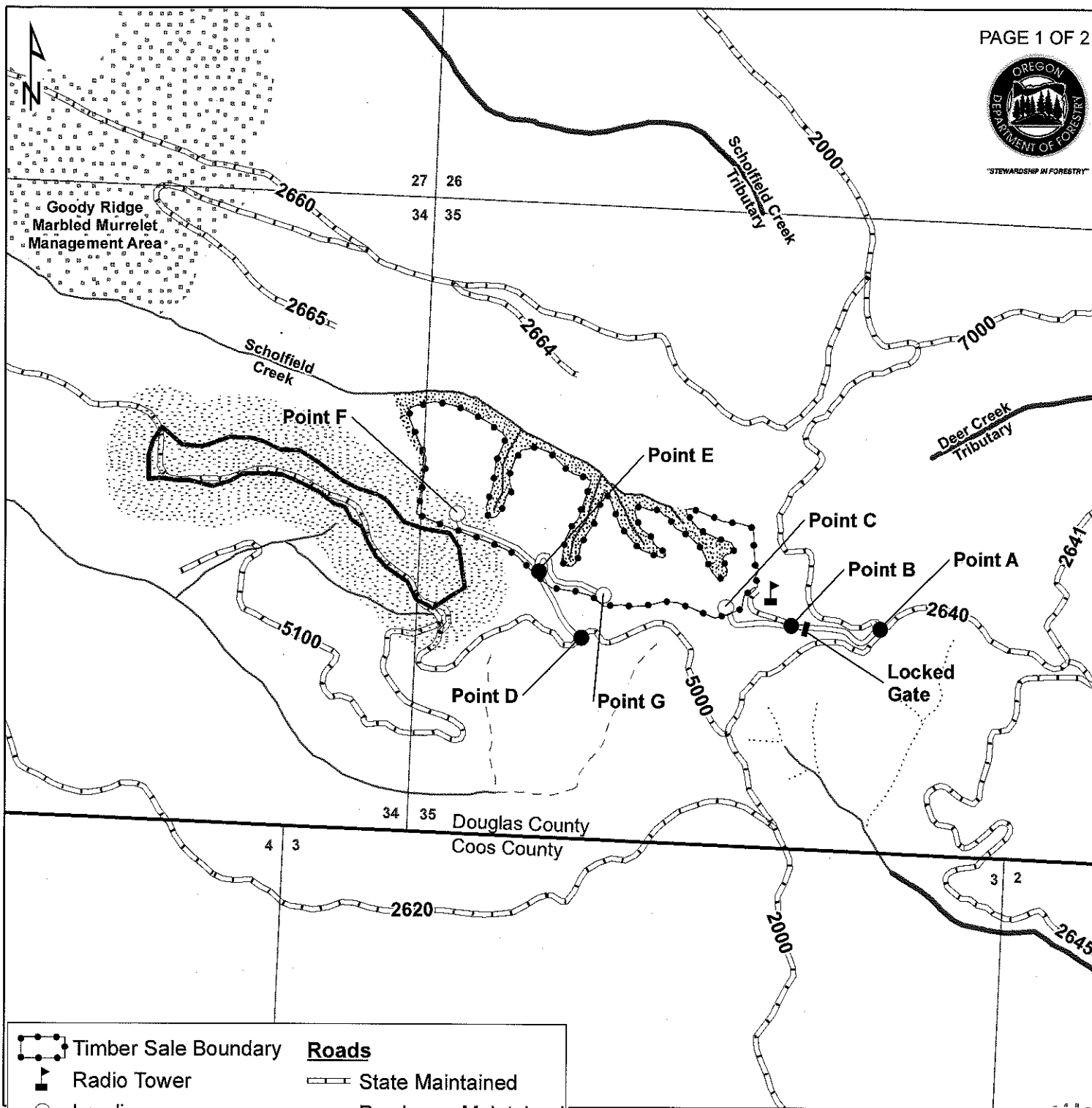




"STEWARDSHIP IN FORESTRY"



Timber Sale Boundary	<b>Roads</b>
Radio Tower	State Maintained
Landing	Purchaser Maintained
Road Point	<b>Streams</b>
Marbled Murrelet Management Area	Type F
Unsurveyed Marbled Murrelet Habitat	Type N Perennial
Seasonally Restricted Area	Type N Seasonal
	Unclassified
	Stream Buffer

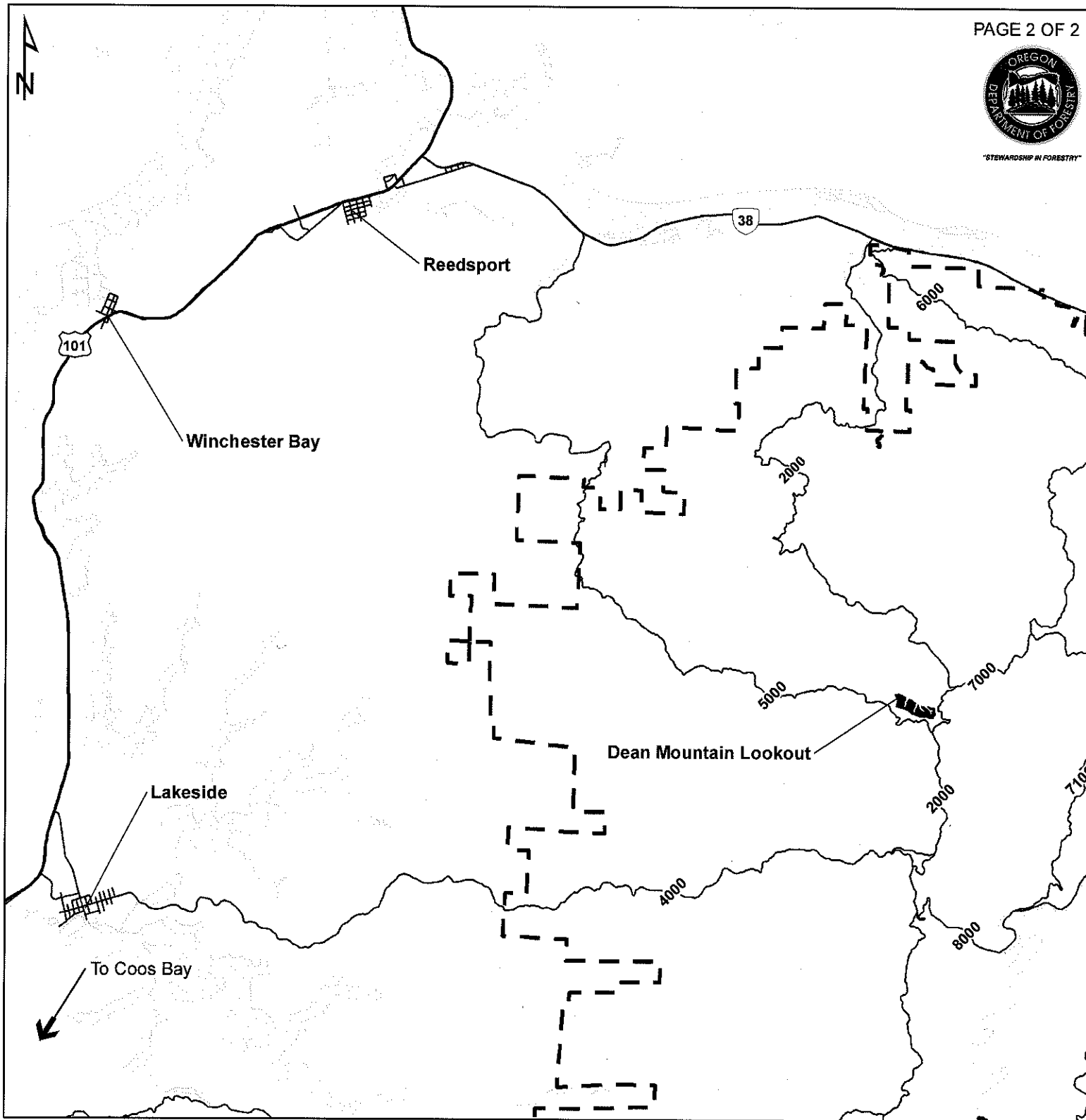
### EXHIBIT A

OF TIMBER SALE CONTRACT NO. 341-12-27  
 DEAN MOUNTAIN LOOKOUT  
 LOCATED IN PORTIONS OF SECTIONS 34 & 35,  
 T22S, R11W, W.M. DOUGLAS COUNTY, OR

UNIT	HARVEST TYPE	NET ACRE
1	CC	32
		32

1" = 1,000'






- Roads
- - - Elliott State Forest
- █ Timber Sale Boundary

UNIT	HARVEST TYPE	NET ACRE
1	CC	32
		32

### EXHIBIT A: VICINITY

OF TIMBER SALE CONTRACT NO. 341-12-27  
 DEAN MOUNTAIN LOOKOUT  
 LOCATED IN PORTIONS OF SECTIONS 34 & 35,  
 T22S, R11W, W.M. DOUGLAS COUNTY, OR



1" = 1.5 miles