

Legend

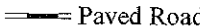
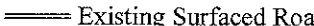




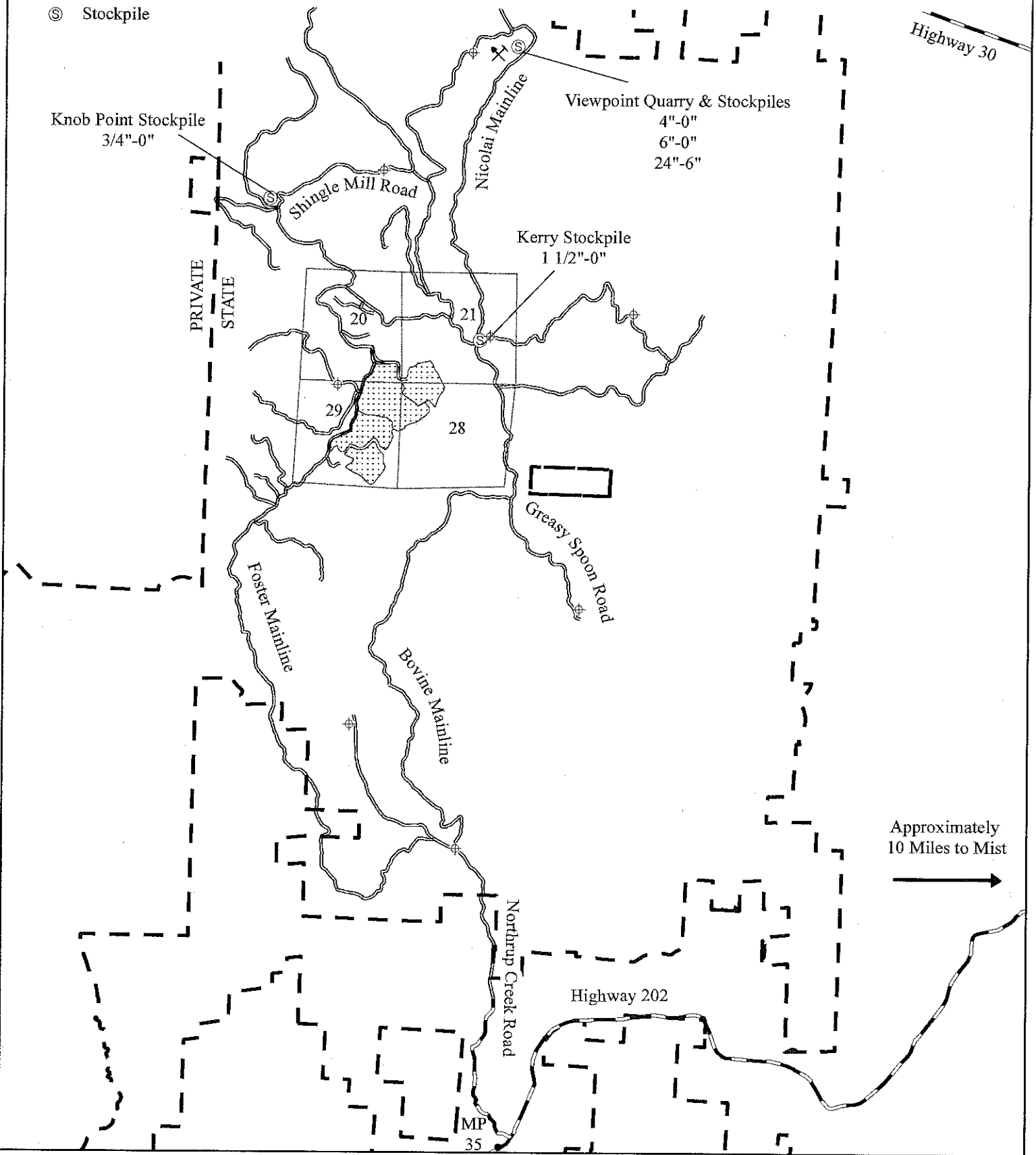
-  Paved Road
-  Existing Surfaced Road
-  Ownership Boundary
-  Timber Sale Area
-  Registered Water Use Site
-  Quarry
-  Stockpile

Exhibit "A"- Vicinity Map

OF TIMBER SALE CONTRACT NO. 341-12-26
 FOSTER'S 40
 PORTIONS OF SECTIONS 20, 21, 28, & 29
 T7N, R6W W.M., CLATSOP COUNTY, OREGON



MP
35

OF TIMBER SALE CONTRACT NO. 341-12-26
FOSTER'S 40
PORTIONS OF SECTIONS 20, 21, 28, & 29
T7N, R6W W.M., CLATSOP COUNTY, OREGON

Legend

- ◆◆◆ Area Boundary
- Timber Sale Boundary
- Existing Surfaced Road
- ▨▨▨ New Road Construction - Unsurfaced
- - - New Road Construction - Surfaced
- ▭ Right of Way Boundary
- ~ Type N Stream
- ~ Type F Stream
- ⊙ New Landing Construction
- ⊘ Posted Stream Buffer
- ▨ Buffer Zone
- ▨ Green Tree Retention Area
- ▨ Non-Thinnable Area
- ◆ Survey Corner
- ⊙ Waste Area
- Pt. "A" Point for Project Work

Approximate Net Acreage:

- Area 1 (MC) - 48 Acres
- Area 2 (PC) - 125 Acres
- Area 3 (MC) - 48 Acres
- Area 4 (PC) - 52 Acres
- Area 5 (R/W) - 11 Acres
- Total PC - 177 Acres
- Total MC - 96 Acres
- Total R/W - 11 Acres
- Total Acres - 284 Acres



Approximate Scale = 1":1,000'

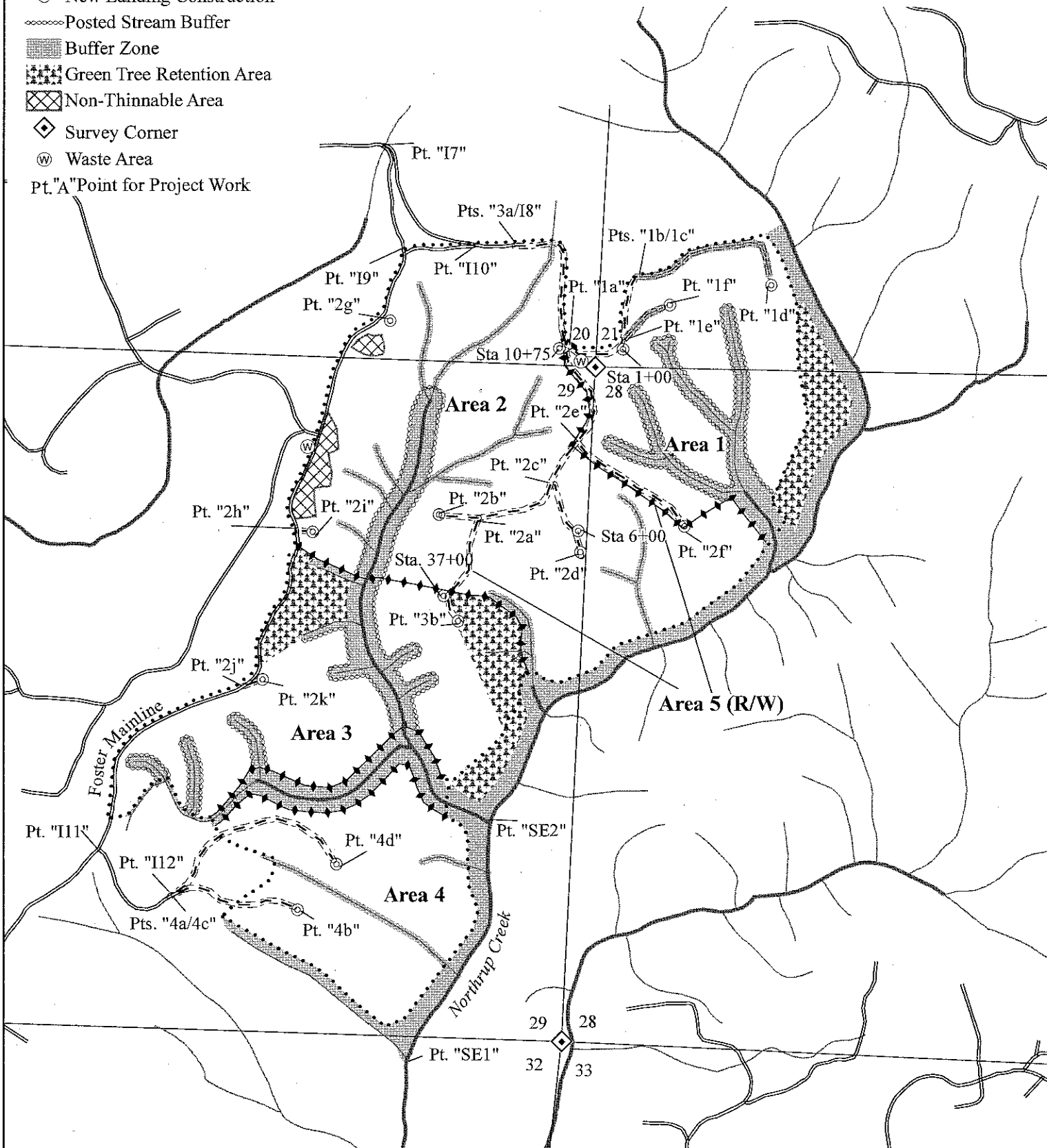



Exhibit "A" - Project Map

OF TIMBER SALE CONTRACT NO. 341-12-26
FOSTER'S 40
PORTIONS OF SECTIONS 20, 21, 28, & 29
T7N, R6W W.M., CLATSOP COUNTY, OREGON



Approximate Scale = 1":1,500'



- Legend**
- ⊙ Stockpiles
 - Ⓜ Waste Area
 - +— Area Boundary
 - Timber Sale Boundary
 - Existing Surfaced Road
 - - - - Existing Grade
 - ==== New Road Construction - Usurfaced
 - - - - New Road Construction - Surfaced
 - ⌈⌋ Right of Way Boundary
 - ⊙ New Landing Construction
 - Pt. "A" Point for Project Work

