

Type of		Acres	
Area	Operation	Gross	Net
1	Modified	145	118
2	Modified	128	98
Total		273	216

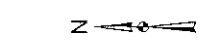


EXHIBIT A
 Timber Sale Contract No. 341-12-20
 Zig Zag Alder
 Portions of Sections 21, 22, and 28,
 T1S, R7W, W.M.,
 Tillamook County, Oregon

1,000 0 1,000 Feet

- Rock source
- Stock pile
- Waste area
- Bridge
- Gate
- Survey corner
- Domestic water supply intake
- Cultural site
- Buffer
- Green tree retention area
- Area boundary
- Sale boundary
- Ownership boundary
- Perennial Type-F stream
- Perennial Type-N stream
- Unsurfaced road
- Surfaced road
- Paved road
- Abandoned road
- Blocked road
- Road construction
- OHV trail
- Non-motorized trail
- Transmission line
- Railroad

Tillamook District GIS
 06/14/2011
 This product is for informational use and may not have been prepared or suitable for legal, engineering, or surveying purposes.

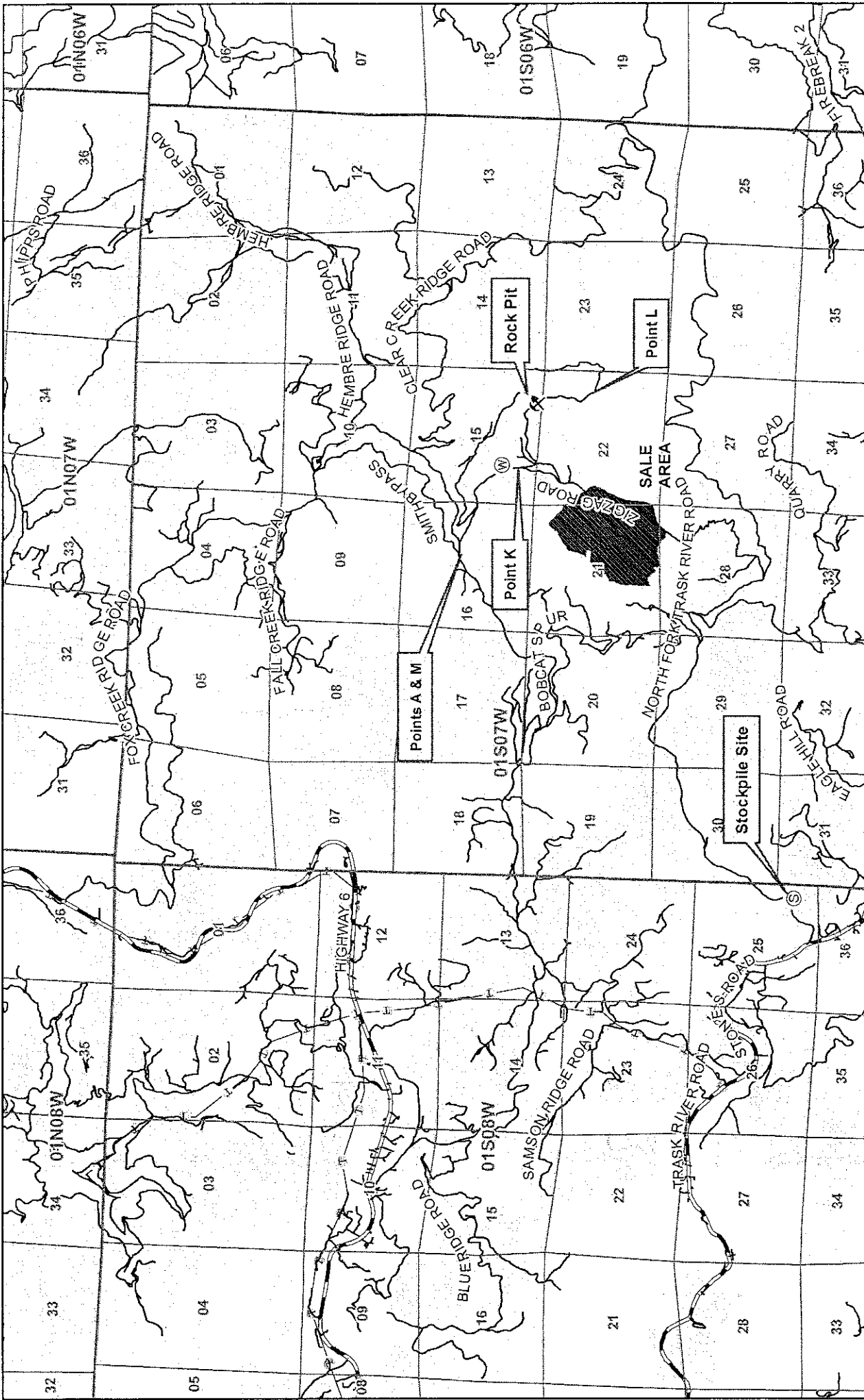



EXHIBIT A - VICINITY MAP

Timber Sale Contract No. 341-12-20
Zig Zag Alder

Portions of Sections 21, 22, and 28,
T1S, R7W, W.M.,
Tillamook County, Oregon.



- ⊗ Rock source
- ⊙ Stock pile
- ⊖ Waste area
- ⊕ Bridge
- ⊙ Gate
- ⊙ Domestic water supply intake
- Major road
- Other road
- Transmission line
- ++++ Railroad
- Timber sale
- ⊙ ODF ownership

Tillamook District GIS
06/14/2011
This product is for informational use and may not have been prepared or suitable for legal, engineering, or surveying purposes.