

EXHIBIT A

OF TIMBER SALE CONTRACT NO. 341-12-14

OLD LOU


PORTIONS OF SECTIONS 17, 18, 19, 20, T03N, R05W, W.M.
WASHINGTON COUNTY, OREGON

Forest Grove District GIS
August 2011

This product is for informational use and may not be
suitable for legal, engineering, or surveying purposes.

1:12,000

1 inch = 1,000 feet



Legend

- Timber Sale Boundary
- ◆◆◆ Area Boundary
- Right-of-Way Boundary
- Surfaced Road
- - New Construction Road
- Type F Stream
- Type N Stream
- ░░░ Unposted Stream Buffer
- XXX Non Thinnable Area
- XXX Optional Thinning Area
- /// No Harvest Area
- /// Reforestation Area
- Ⓢ Waste Area
- ODF Ownership
- County Line



APPROXIMATE NET ACRES

AREA 1	20	ACRES (GS)
AREA 2	92	ACRES (PC-M)
AREA 3	30	ACRES (GS)
AREA 4	9	ACRES (MC)
AREA 5	4	ACRES (R/W)

TOTAL 155 ACRES

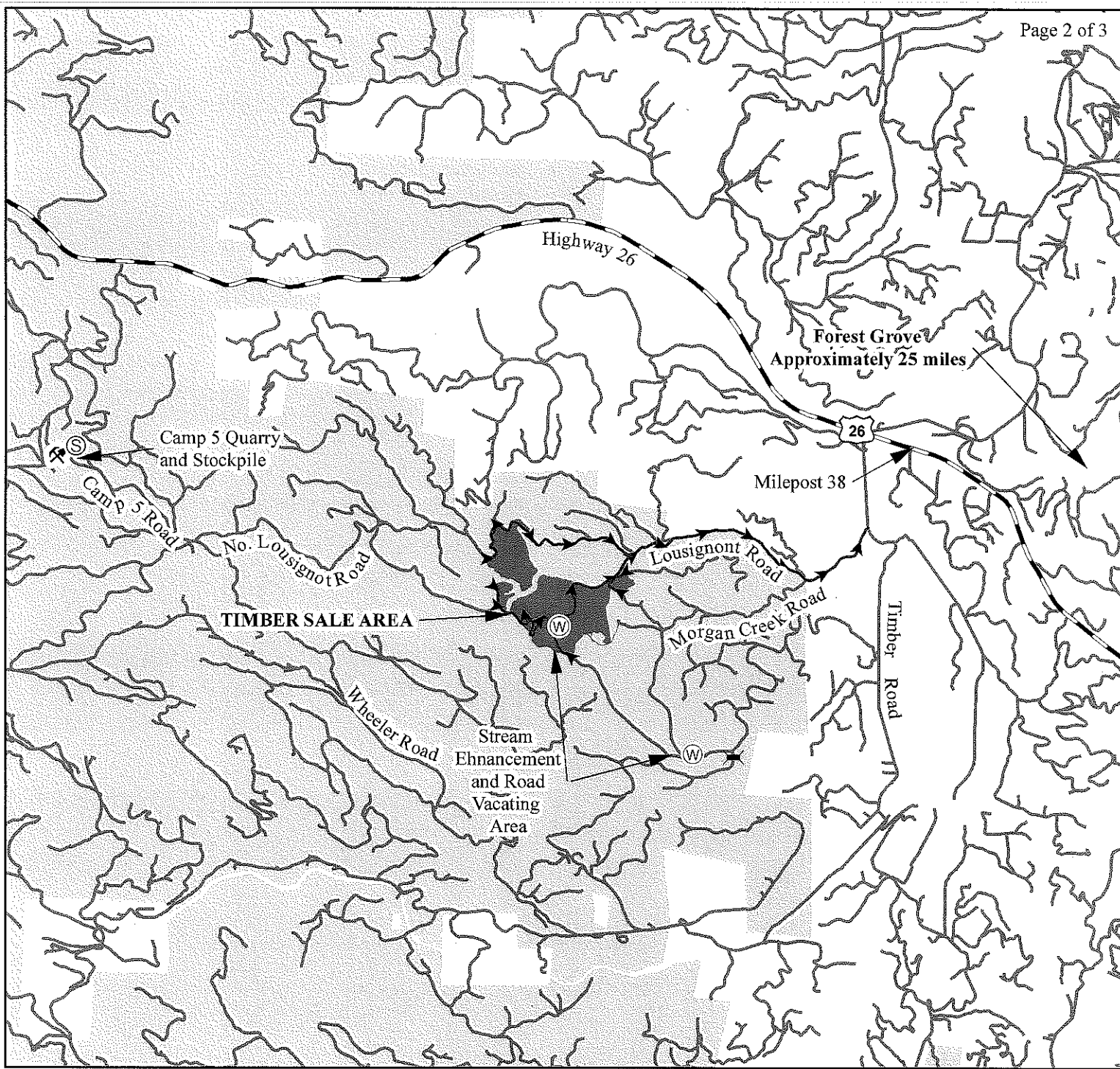


EXHIBIT A

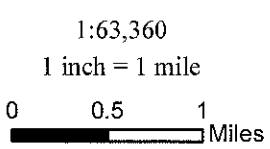
VICINITY MAP
OF TIMBER SALE CONTRACT NO. 341-12-14
OLD LOU
PORTIONS OF SECTIONS 17, 18, 19, 20, T03N, R05W, W.M
WASHINGTON COUNTY, OREGON

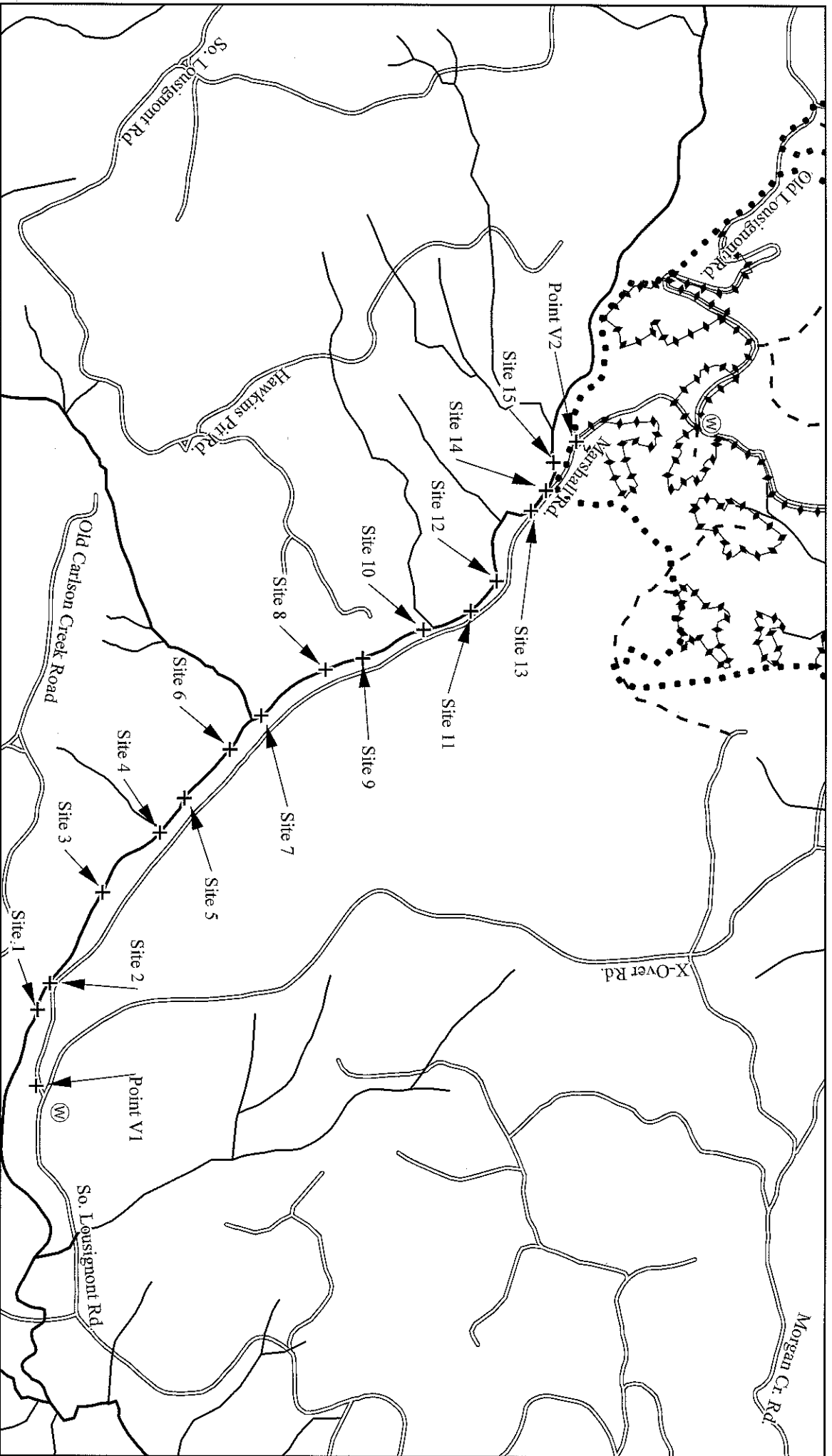
Legend

- Timber Sale Area
- Haul Route
- Roads
- Stockpile
- Quarry
- Waste Area
- Bridge
- ODF Ownership

Forest Grove District GIS
August 2011

This product is for informational use and may not be
suitable for legal, engineering, or surveying purposes.





Legend

- + Project Site
- Surfaced Road
- New Construction Road
- Type F Stream
- Type N Stream
- Timber Sale Boundary
- ◆◆◆◆ Area Boundary

EXHIBIT A PROJECTS 4 AND 6

OF TIMBER SALE CONTRACT NO. 341-12-14

OLD LOU

PORCTIONS OF SECTIONS 17, 18, 19, 20, T03N, R05W, W.M


WASHINGTON COUNTY, OREGON



1:12,000

1 inch = 1,000 feet

0 500 1,000 Feet



Forest Grove District GIS

August 2011

This product is for informational use and may not be suitable for legal, engineering, or surveying purposes.