

EXHIBIT A

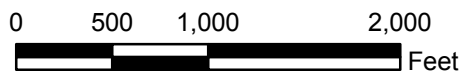
OF TIMBER SALE CONTRACT NO. 341-12-13
NUMBER NINE
PORTIONS OF SECTION 30, T3N, R6W, W.M
TILLAMOOK COUNTY, OREGON

Forest Grove District GIS
November 2011

This product is for informational use and may not be
suitable for legal, engineering, or surveying purposes.

1:12,000

1 inch = 1,000 feet



APPROXIMATE NET ACRES = 82 (MC)

Legend

- • • • • Timber Sale Boundary
- Roads
- - - New Road Construction
- Type N Stream
- Unposted Stream Buffer
- Posted Stream Buffer
- - - County Line

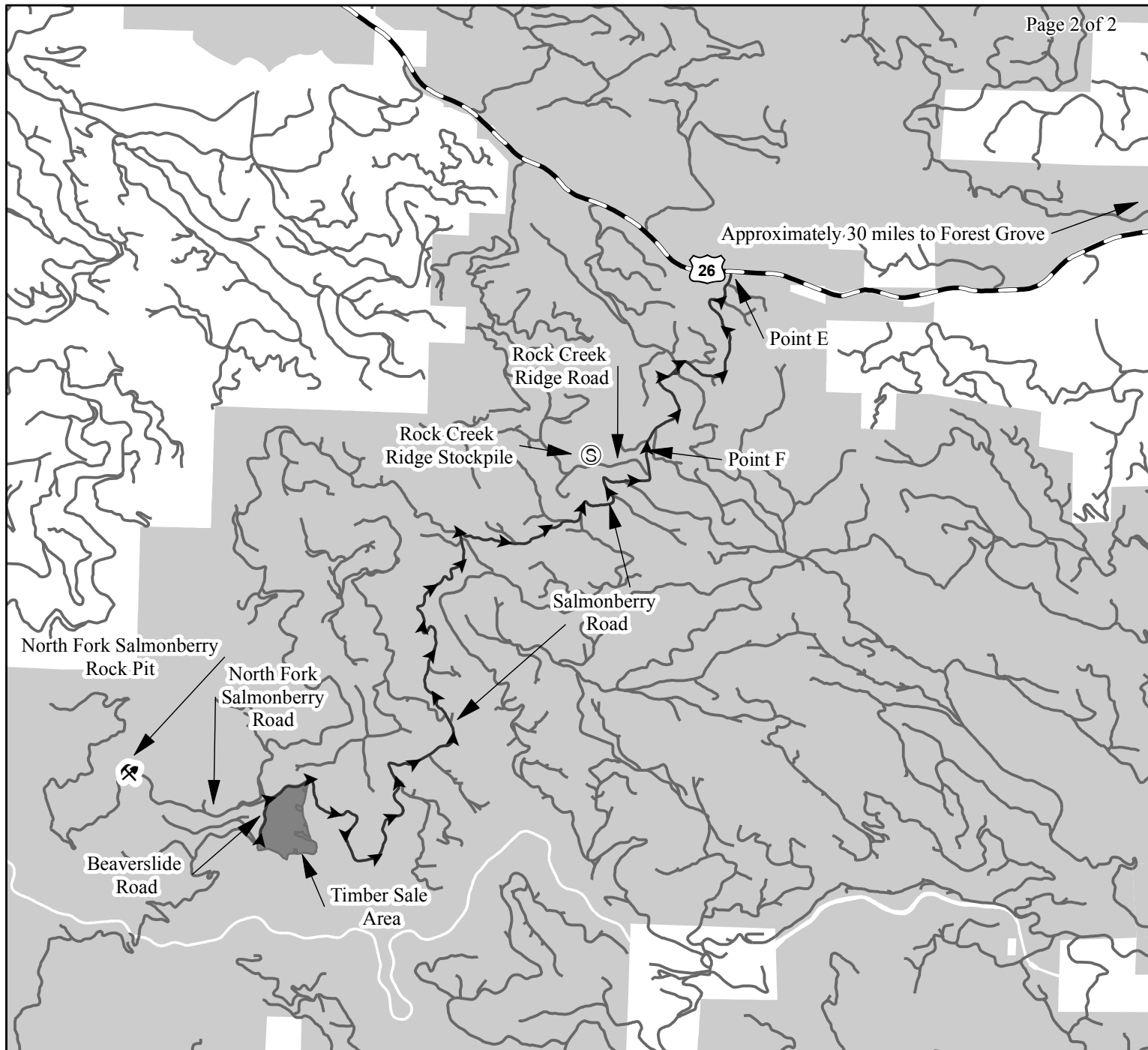









EXHIBIT A

VICINITY MAP OF TIMBER SALE CONTRACT NO. 341-12-13 NUMBER NINE PORTIONS OF SECTION 30, T03N, R06W, W.M TILLAMOOK COUNTY, OREGON

Forest Grove District GIS
November 2011

This product is for informational use and may not be
suitable for legal, engineering, or surveying purposes.

Legend

-  Timber Sale Area
-  Haul Route
-  Highway
-  Rocky Road
-  ODF Ownership
-  Stockpile
-  Quarry



1:63,360

1 inch = 1 mile

