

| Area | Type of Operation | Acres |
|--------------|-------------------|----------------|
| 1 | Partial cut | 375.341 |
| 2 | Partial cut | 57.53 |
| Total | | 432.871 |

Tillamook District GIS
 05-12-2011
 This product is for informational use and may not have been prepared or suitable for legal, engineering, or surveying purposes.




EXHIBIT A
 Timber Sale Contract No. 341-12-03
 Cookie Tin
 Portions of Section 6, T2N, R7W and Sections 1 and 12, T2N, R8W, W.M., Tillamook County, Oregon
 1,000 0 1,000 Feet

- Rock source
- Stock pile
- Waste area
- Bridge
- Gate
- Survey corner
- Domestic water supply intake
- Cultural site
- Buffer
- Green tree retention area
- Area boundary
- Sale boundary
- Ownership boundary
- Perennial Type-F stream
- Perennial Type-N stream
- Unsurfaced road
- Surfaced road
- Paved road
- Abandoned road
- Blocked road
- Road construction
- OHV trail
- Non-motorized trail
- Transmission line
- Railroad

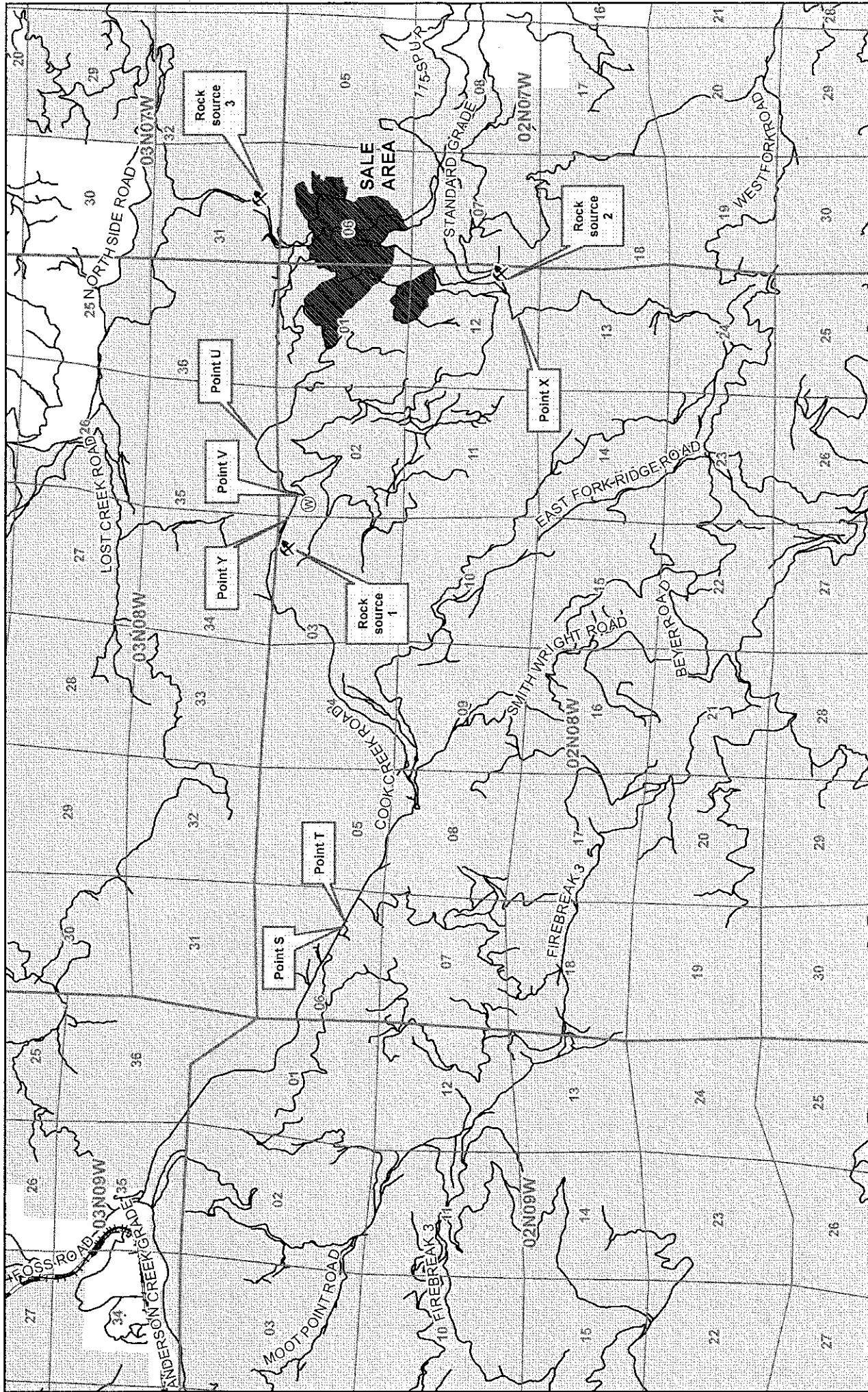



EXHIBIT A - VICINITY MAP
 Timber Sale Contract No. 341-12-03
 Cookie Tin
 Portions of Section 6, T2N, R7W and
 Sections 1 and 12, T2N, R8W, W.M.,
 Tillamook County, Oregon

- Rock source
- Stock pile
- Waste area
- Bridge
- Gate
- Domestic water supply intake
- Major road
- Other road
- Transmission line
- Railroad
- Timber sale
- ODF ownership



Tillamook District GIS
 05-12-2011
 This product is for informational use and may not have been prepared or suitable for legal, engineering, or surveying purposes.

