

Area	Operation	Gross	Net
1	Modified clearcut	134	117
2	Modified clearcut	110	98
3	Modified clearcut	13	13
4	Selective harvest*	4	4
Total		261	232

(* see page 3)

Tillamook District GIS
03-02-2011

This product is for informational use and may not have been prepared or suitable for

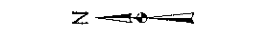


EXHIBIT A
 Timber Sale Contract No. 341-12-002
 COAST MOON TIE
 Portions of Section 35, T2S, R8W
 and Sections 1 and 2, T3S, R8W, W.M.,
 Tillamook County, Oregon

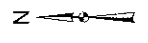
1,000 0 1,000 Feet

- Rock source
- Stock pile
- Waste area
- Bridge
- Gate
- Survey corner
- Domestic water supply intake
- Cultural site
- Buffer
- Green tree retention area
- Area boundary
- Sale boundary
- Ownership boundary
- Perennial Type-F stream
- Perennial Type-N stream
- Unsurfaced road
- Surfaced road
- Paved road
- Abandoned road
- Blocked road
- Road construction
- OHV trail
- Non-motorized trail
- Transmission line
- Railroad

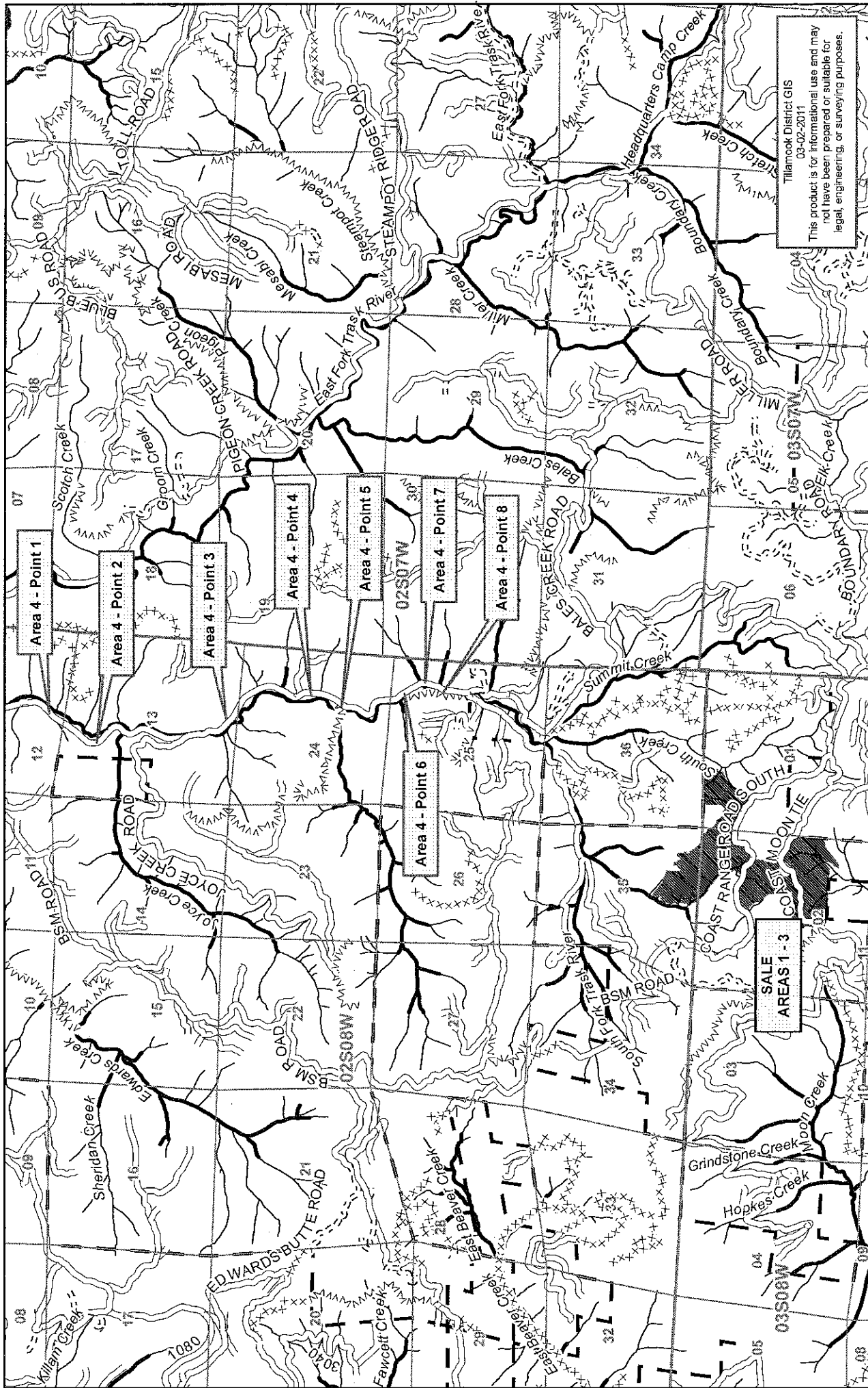


EXHIBIT A - BUEHNER ROAD
 Timber Sale Contract No. 341-12-002
 COAST MOON TIE
 Portions of Sections 20 and 21,
 T2N, R9W, W.M.,
 Tillamook County, Oregon

- | | | | |
|--|------------------------------|--|---------------------|
| | Rock source | | Unsurfaced road |
| | Stock pile | | Surfaced road |
| | Waste area | | Paved road |
| | Bridges | | Abandoned road |
| | Gate | | Blocked road |
| | Survey corner | | Road construction |
| | Domestic water supply intake | | OHV trail |
| | Cultural site | | Non-motorized trail |
| | | | Transmission line |
| | | | Railroad |



Tillamook District GIS
 03-02-2011
 This product is for informational use and may not have been prepared or suitable for legal, engineering, or surveying purposes.

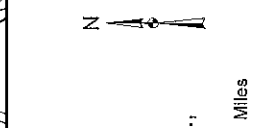


Tillamook District GIS
03-02-2011
This product is for informational use and may not have been prepared or suitable for legal, engineering, or surveying purposes.

- ☒ Rock source
- ⊙ Stock pile
- ⊙ Waste area
- ⊙ Bridge
- ⊙ Gate
- ⊙ Survey corner
- ⊙ Domestic water supply intake
- ⊙ Cultural site
- ⊙ Buffer
- ⊙ Green tree retention area
- ⊙ Area boundary
- ⊙ Sale boundary
- ⊙ Ownership boundary
- ⊙ Perennial Type-F stream
- ⊙ Perennial Type-N stream
- ⊙ Unsurfaced road
- ⊙ Surfaced road
- ⊙ Paved road
- ⊙ Abandoned road
- ⊙ Blocked road
- ⊙ Road construction
- ⊙ OHV trail
- ⊙ Non-motorized trail
- ⊙ Transmission line
- ⊙ Railroad

EXHIBIT A - Area 4
Timber Sale Contract No. 341-12-002
COAST MOON TIE
Portions of Section 31, T2S, R7W,
Sections 12, 13, 24, 25 and 36,
T2S, R8W, and Section 6, T3S, R7W, W.M.,
Tillamook County, Oregon

Between Points	Type of Operation
1 - 2	West side road Harvest
2 - 3	Harvest
3 - 4	Harvest Selective
4 - 5	Harvest
5 - 6	Selective
6 - 7	Harvest
7 - 8	Selective



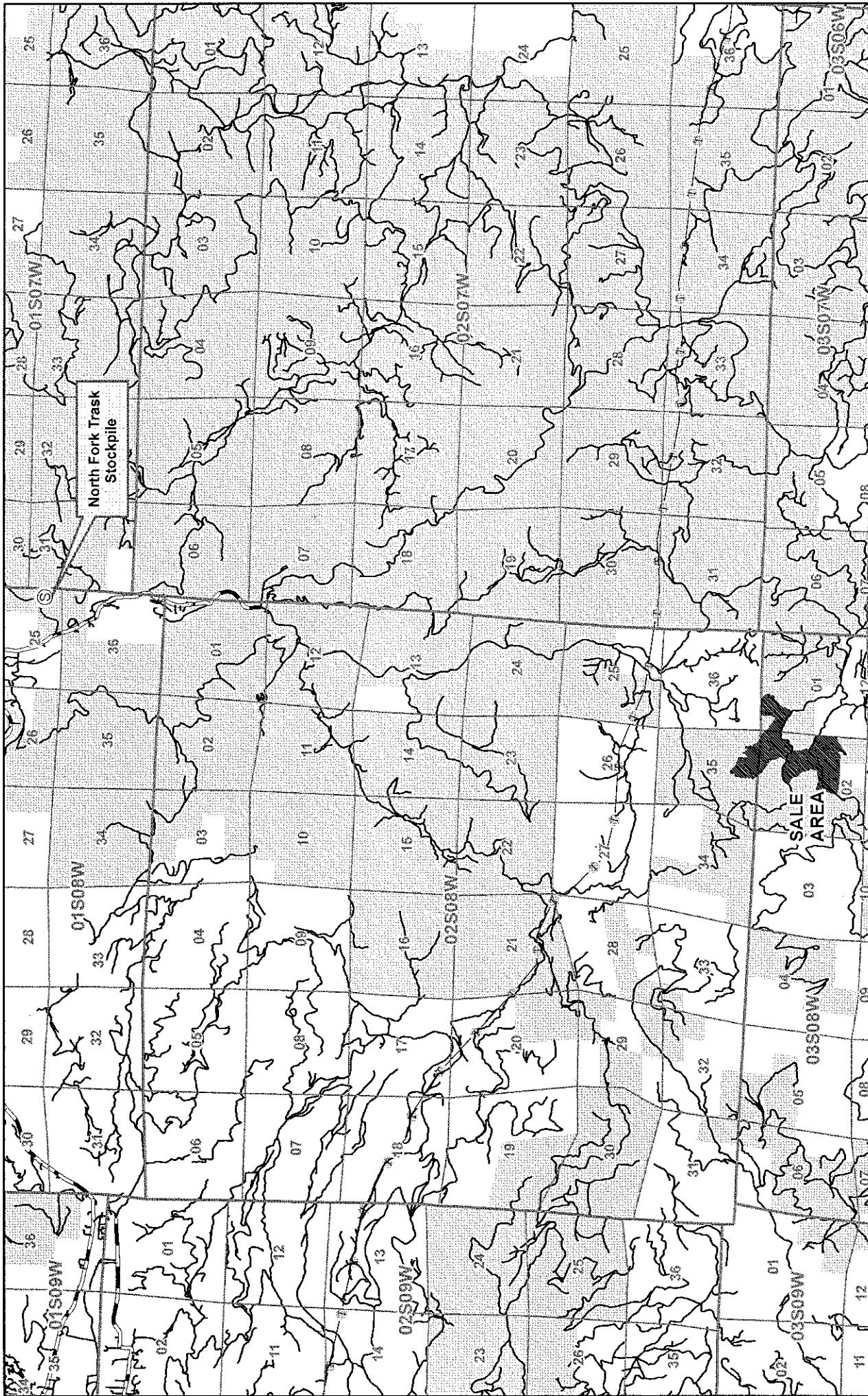



EXHIBIT A - VICINITY MAP

Timber Sale Contract No. 341-12-002

COAST MOON TIE

Portions of Section 35, T2S, R8W
and Sections 1 and 2, T3S, R8W, W.M.,
Tillamook County, Oregon



- Rock source
- Stock pile
- Waste area
- Bridge
- Gate
- Domestic water supply intake
- Major road
- Other road
- Transmission line
- Railroad
- Timber sale
- ODF ownership

Tillamook District GIS
03-02-2011
This product is for informational use and may not have been prepared or suitable for legal, engineering, or surveying purposes.