


	Wetland		Stream Buffer
	Timber Sale Boundary		Individual GTR
<b>Roads</b>			Grouped GTR
	State Maintained		Reforestation <30 years
	Construction	<b>Streams</b>	
	Purchaser Maintained		Type F
<b>Project Points</b>			Type N Perennial
	Culvert Install		Unclassified
	Landing		Marbled Murrelet Management Area
	Road Point		Seasonal Restricted Area
	Sink Hole		



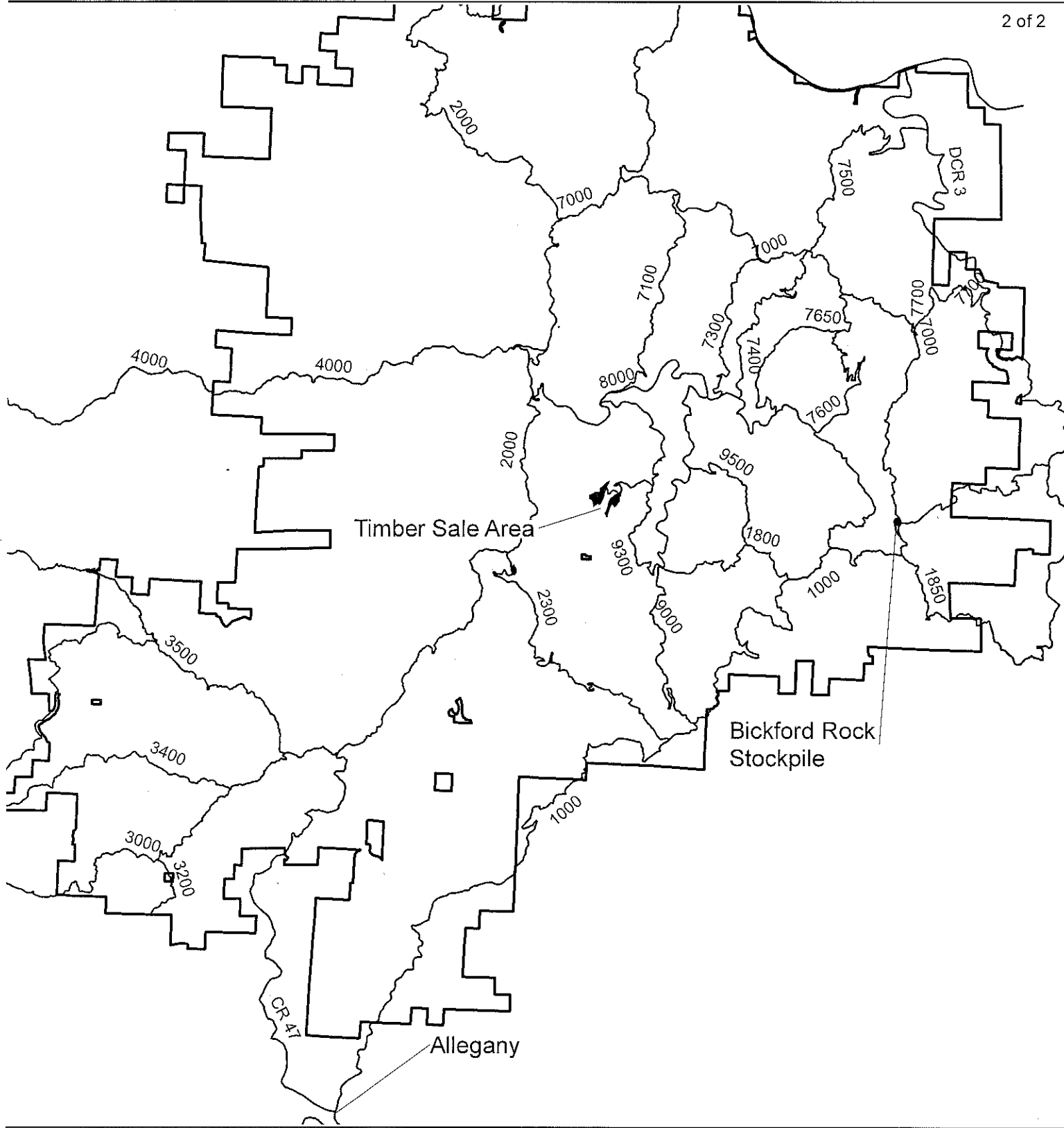
**EXHIBIT "A"**  
**OF TIMBER SALE NO.**  
**341-11-59**  
**MILLICOMA LOOKOUT**




Portions of Section 23  
 T23S, R11W, W.M.  
 Coos County, Oregon

Sale Area	Harvest Type	Net Acres
1	clearcut	29 acres
2	clearcut	23 acres
<b>Total - 52 Harvest Acres</b>		



3-19-2012  
 This product is for informational use and may not have been prepared for, or suitable for legal or surveying purposes.



-  Timber Sale Boundary
-  Mainline Roads
-  Elliott State Forest Boundary

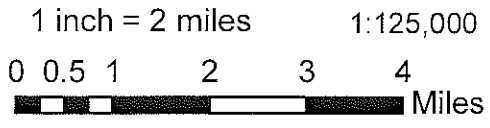
**EXHIBIT "A"**  
**VICINITY MAP**  
**OF TIMBER SALE NO.**  
**341-11-59**  
**MILLICOMA LOOKOUT**



Sale Area	Harvest Type	Net Acres
1	clearcut	29 acres
2	clearcut	23 acres
Total - 52 Harvest Acres		

Portions of Section 23  
 T23S, R11W, W.M.  
 Coos County, Oregon

3-19-2012



This product is for informational use and may not have been prepared for, or suitable for legal or surveying purposes.