

- Timber Sale Boundary
- Right-of-Way Boundary
- Road Construction
- Existing Roads - STATE Maintained
- Existing Roads - Purchaser Maintained
- Vacated Road Grade
- Point for Project Work
- Waste Area
- Type F Perennial Streams
- Type N Perennial Streams
- Type N Seasonal Streams
- Type N Unclassified Stream
- Survey Corner

- Streambuffers
- Seasonally Restricted
- Green Tree Retention Group
- Individual Green Tree Retention
- Reforestation Area

EXHIBIT "A"
 OF TIMBER SALE CONTRACT NO.
 341-11-57
 KELLY SLIM COUGAR
 PORTIONS OF SECTIONS 5, 6, 7, & 8
 T23S, R10W, WM.
 COOS COUNTY, OR

SALE AREA	NET ACRES
1	34
2	6
3	20
4 R-O-W	1
TOTAL	61



APPROX. SCALE: 1" = 1,000 FEET

This product is for informational use and may not have been prepared for, or suitable for legal, engineering, or surveying purposes.

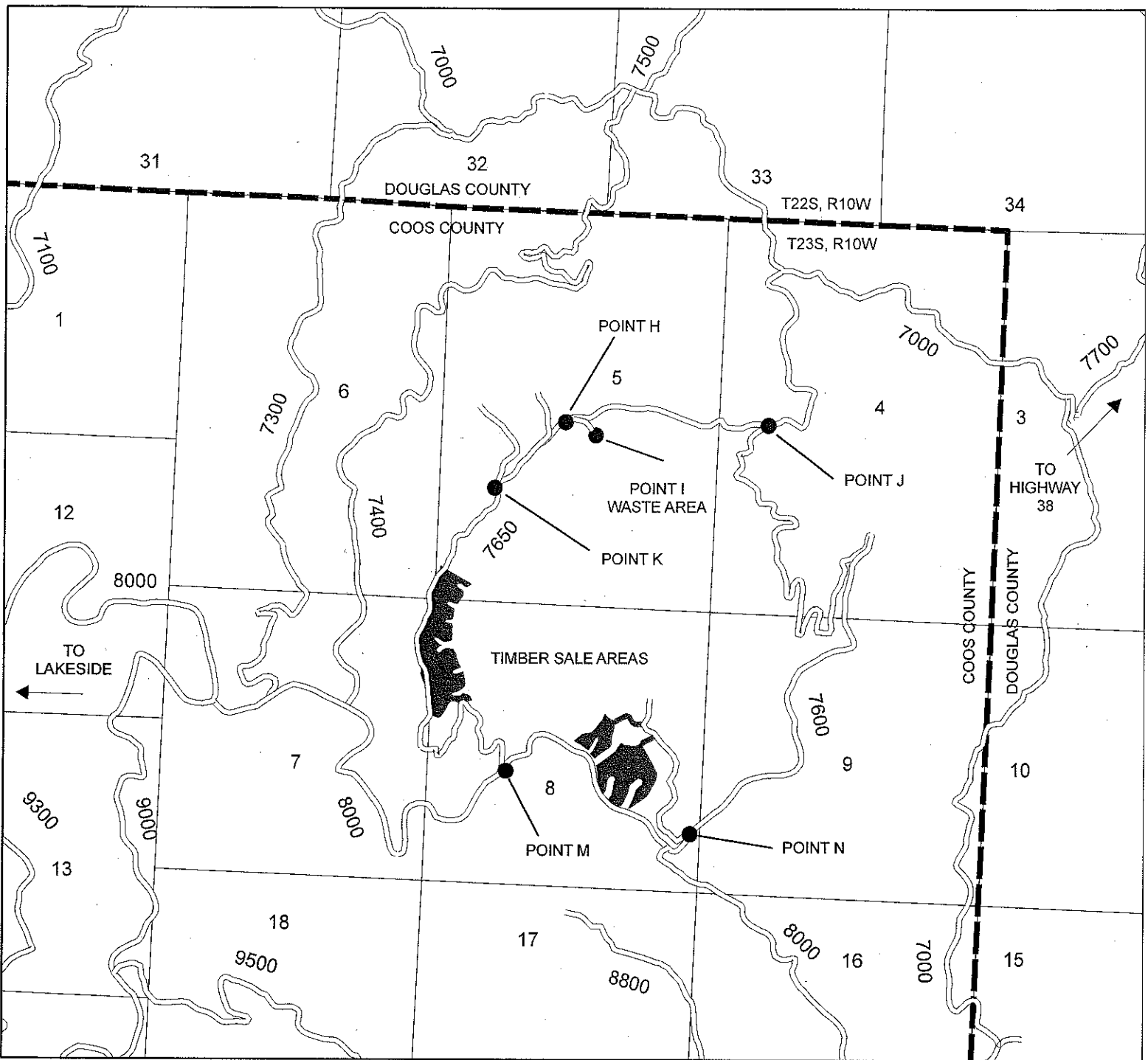






EXHIBIT "A" VICINITY MAP

OF TIMBER SALE CONTRACT NO.
341-11-57
KELLY SLIM COUGAR

PORTIONS OF SECTIONS 5, 6, 7, & 8
T23S, R10W, WM.
COOS COUNTY, OR

SALE AREA	NET ACRES
1	34
2	6
3	20
4 R-O-W	1
TOTAL	61

-  Timber Sale Areas
-  Existing Mainline Roads
-  Section Lines
-  County Line



APPROX. SCALE: 1" = 1/2 MILE

This product is for informational use and may not have been prepared for, or suitable for legal, engineering, or surveying purposes.

