

| Type of | | Acres |
|---------|-------------------|-----------|
| Area | Operation | Gross Net |
| 1 | Modified clearcut | 119 114 |
| 2 | Modified clearcut | 73 67 |
| Total | | 192 181 |


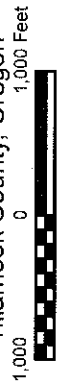


EXHIBIT A

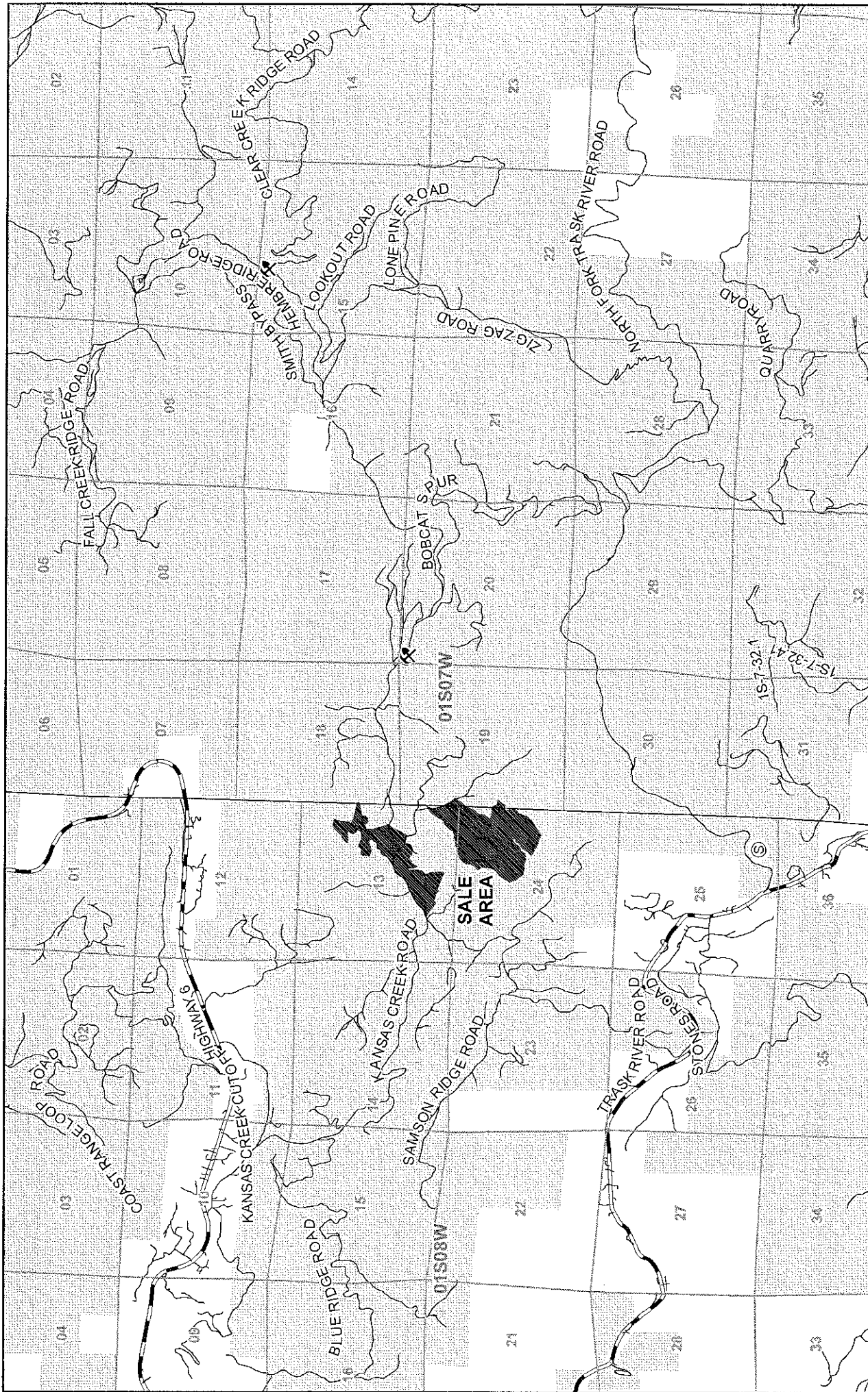
Timber Sale Contract No. 341-11-53
BIG BEAR

Portions of Sections 18 and 19, T1S, R7W,
and Sections 13 and 24, T1S, R8W, W.M.,
Tillamook County, Oregon



- Rock source
- Stock pile
- Waste area
- Bridge
- Gate
- Survey corner
- Domestic water supply intake
- Cultural site
- Buffer
- Green tree retention area
- Area boundary
- Sale boundary
- Ownership boundary
- Perennial Type-F stream
- Perennial Type-N stream
- Trail filter
- Unsurfaced road
- Surfaced road
- Paved road
- Abandoned road
- Blocked road
- Road construction
- OHV trail
- Non-motorized trail
- Transmission line
- Railroad

08/27/2010
This product is for informational use and may not have been prepared or suitable for legal, engineering, or surveying purposes.



VICINITY MAP

Timber Sale Contract No. 341-11-53

BIG BEAR

Portions of Sections 18 and 19, T1S, R7W,
and Sections 13 and 24, T1S, R8W, W.M.,
Tillamook County, Oregon

- Rock source
- Stock pile
- Waste area
- Bridge
- Gate
- Domestic water supply intake
- Major road
- Other road
- Transmission line
- Railroad
- Timber sale
- ODF ownership

