


- Rock source
- Stock pile
- Waste area
- Bridge
- Gate
- Survey corner
- Domestic water supply intake
- Cultural site
- Buffer
- Green tree retention area
- Area boundary
- Sale boundary
- Ownership boundary
- Perennial Type-F stream
- Perennial Type-N stream
- Unsurfaced road
- Surfaced road
- Paved road
- Abandoned road
- Blocked road
- Road construction
- OHV trail
- Non-motorized trail
- Transmission line
- Railroad

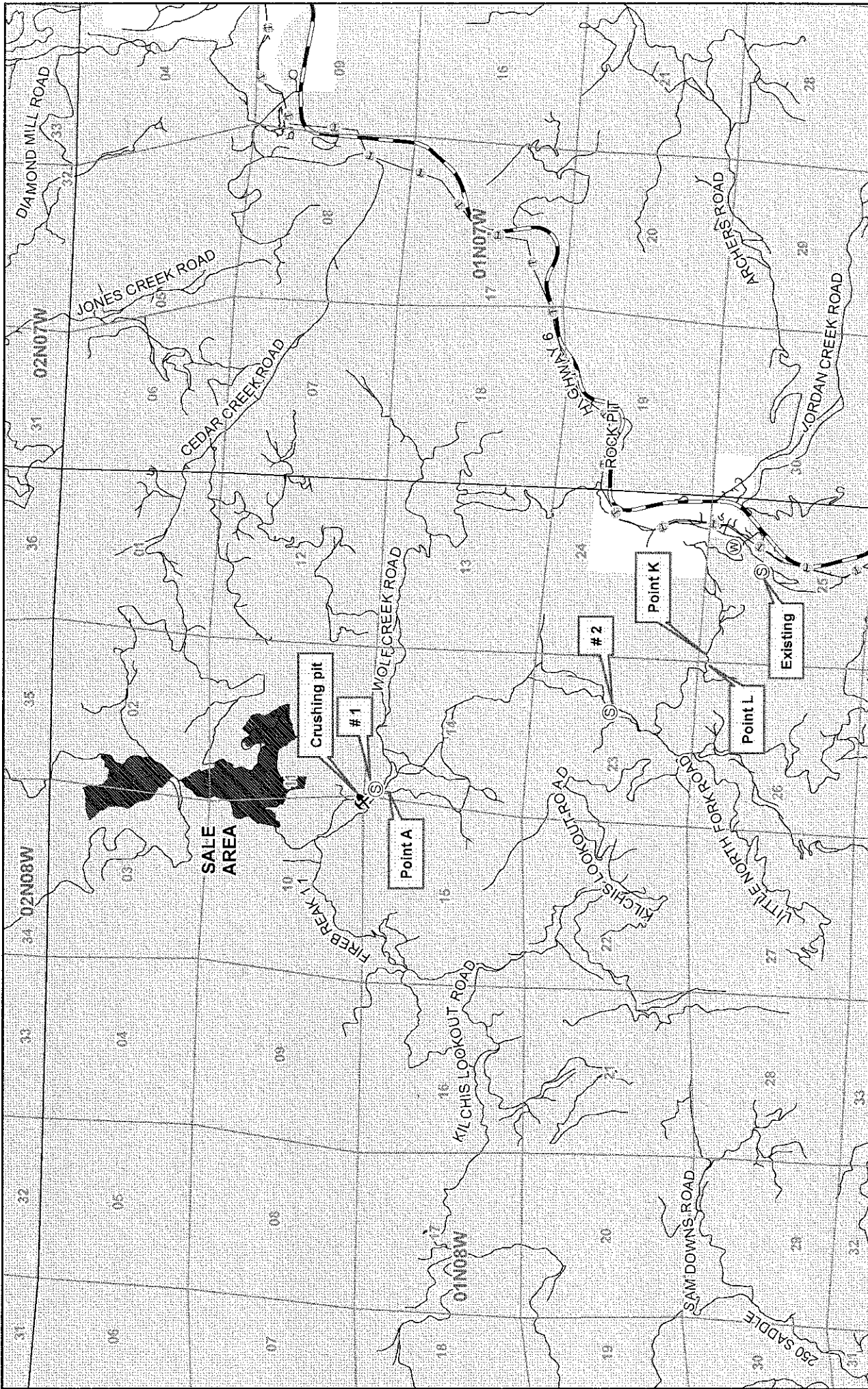
EXHIBIT A
 Timber Sale Contract No. 341-11-52
 WESTERN FLICK
 Portions of Sections 2, 3, 10 and 11
 T1N, R8W, W.M.,
 Tillamook County, Oregon

Area	Operation	Acres	
		Modified	Gross Net
1	Modified clearcut	73	66
2	Modified clearcut	43	40
3	Partial cut	97	91
Total		213	197



Tillamook District GIS
 10-18-2010
 This product is for informational use and may not have been prepared or suitable for legal, engineering, or surveying purposes.






VICINITY MAP

Timber Sale Contract No. 341-11-52
WESTERN FLICK
 Portions of Sections 2, 3, 10 and 11
 T1N, R8W, W.M.,
 Tillamook County, Oregon

- Rock source
- Stock pile
- Waste area
- Bridge
- Gate
- Domestic water supply intake
- Major road
- Other road
- Transmission line
- Railroad
- Timber sale
- ODF ownership



1 Miles



Tillamook District GIS
 10-18-2010
 This product is for informational use and may not have been prepared or suitable for legal, engineering, or surveying purposes.