



- Timber Sale Boundary
- GTR**
- Single Tree
- Pod
- Project Points**
- Landing
- Road Point
- Waste Area
- Roads**
- State Maintained
- Purchaser Maintained
- New Road Construction
- Streams**
- Type F Perennial
- Type N Perennial
- Type N Seasonal
- Unclassified
- Stream Buffers
- Seasonally Restricted Area
- Marbled Murrelet Management Area
- Reforestation Area

### EXHIBIT 'A'

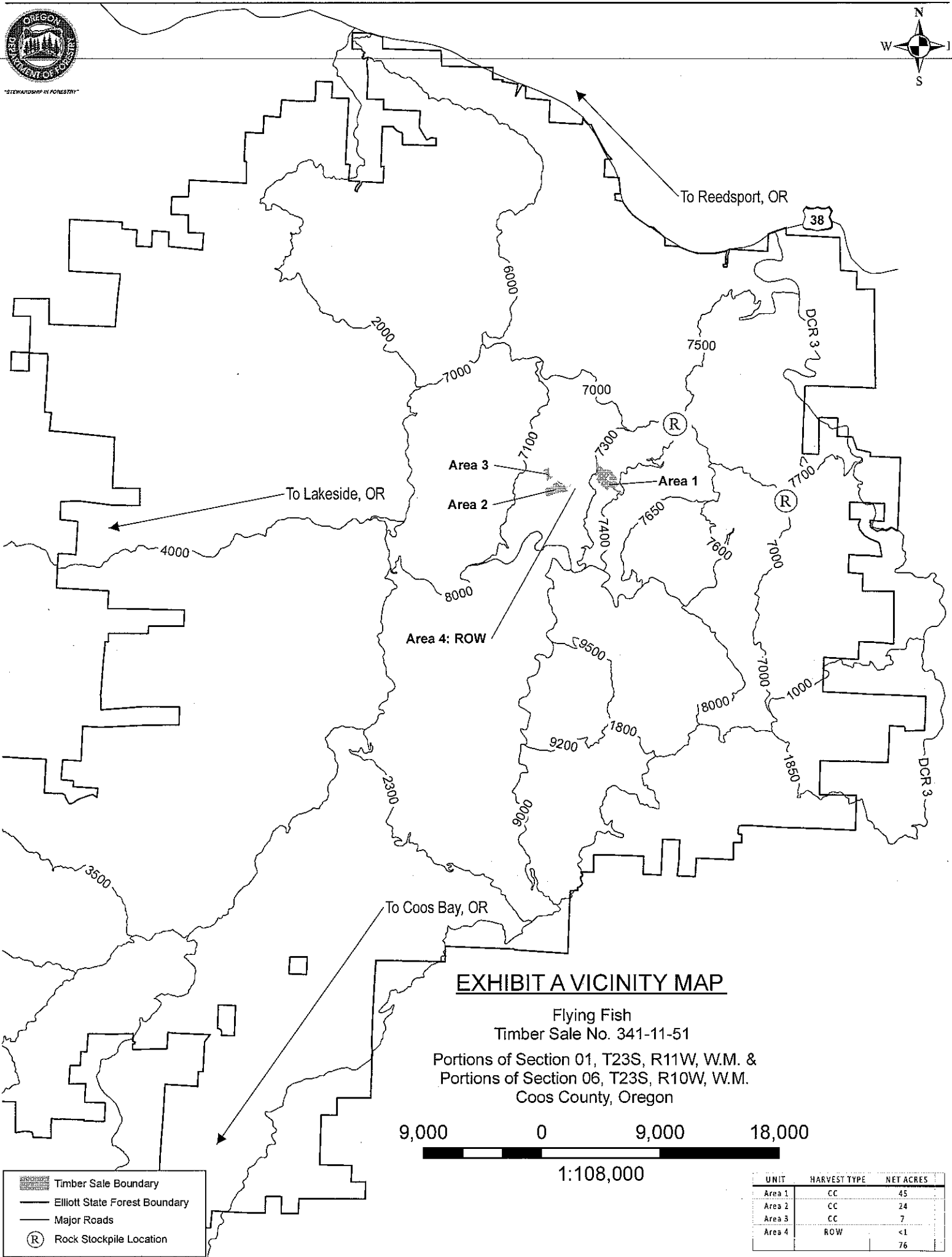
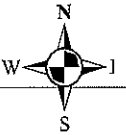
Flying Fish  
 Timber Sale No. 341-11-51  
 Portions of Section 01, T23S, R11W, W.M. &  
 Portions of Section 06, T23S, R10W, W.M.  
 Coos County, Oregon

UNIT	HARVEST TYPE	NET ACRES
Area 1	CC	45
Area 2	CC	24
Area 3	CC	7
Area 4	ROW	<1
		76



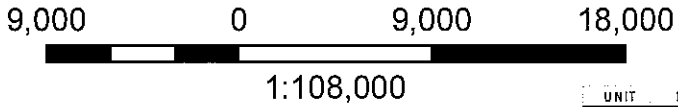


"STEWARDSHIP IN FORESTRY"



### EXHIBIT A VICINITY MAP

Flying Fish  
Timber Sale No. 341-11-51  
Portions of Section 01, T23S, R11W, W.M. &  
Portions of Section 06, T23S, R10W, W.M.  
Coos County, Oregon



	Timber Sale Boundary
	Elliott State Forest Boundary
	Major Roads
	Rock Stockpile Location

UNIT	HARVEST TYPE	NET ACRES
Area 1	CC	45
Area 2	CC	24
Area 3	CC	7
Area 4	ROW	<1
		76