

**Timber Sale Boundary** **Streams**

**Project Points**

- Landing
- Road Point

**Roads**

- Construct
- Purchaser Maintained
- State Maintained
- Reprod; <30 years old

**Streams**


- Type F
- Type N Perennial
- Type N Seasonal
- Individual GTR
- Grouped GTR
- Stream Buffer
- Marbled Murrelet Management Area
- Seasonal Restricted Area

N  
 W — E  
 S

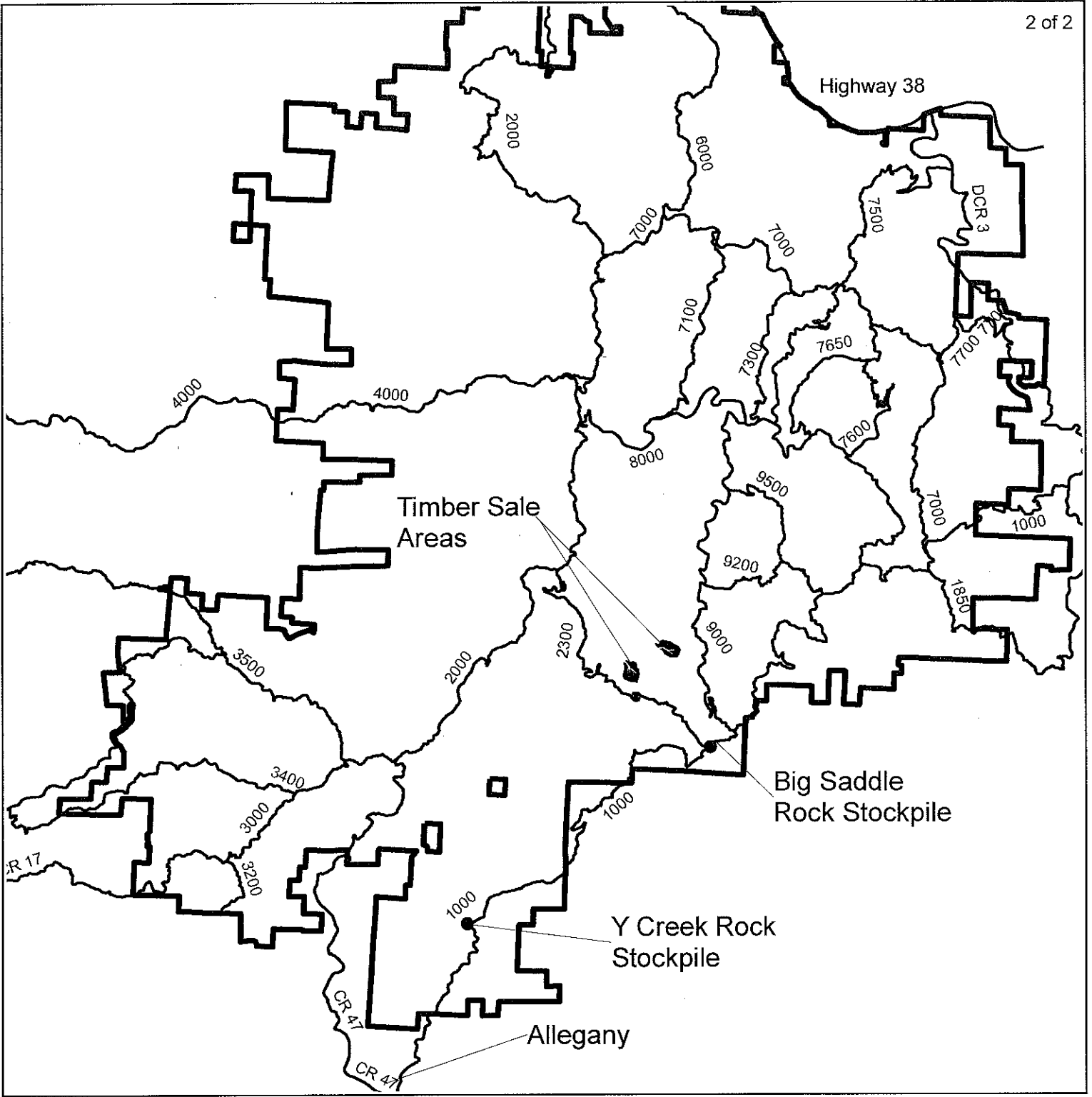
**EXHIBIT "A"**  
**OF TIMBER SALE NO.**  
**341-11-18**  
**COMADOS**

Portions of Sections 35 & 36  
 T23S, R11W, W.M. and  
 Portions of Sections 1 & 2,  
 T24S, R11W, W.M.  
 Coos County, Oregon

Sale Area	Harvest Type	Net Acres
1	clearcut	43 acres
2	clearcut	42 acres
<b>Total -</b>		<b>85 harvest acres</b>

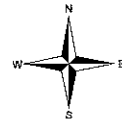


The information shown on this map depicts approximate locations. Exact locations of features represented by map symbols shall be determined on site and shall depend upon the conditions that exist on site. Activities will be conducted based upon features determined on site rather than features shown on this map.



Timber Sale Boundary  
 State Forest Boundary  
 Mainline Roads

**EXHIBIT "A"**  
**VICINITY MAP**  
**OF TIMBER SALE NO.**  
**341-11-18**  
**COMADOS**



Sale Area	Harvest Type	Net Acres
1	clearcut	43 acres
2	clearcut	42 acres
<b>Total - 85 harvest acres</b>		

1 inch = 2.15 miles

Portions of Sections 35 & 36  
 T23S, R11W, W.M. and  
 Portions of Sections 1 & 2,  
 T24S, R11W, W.M.  
 Coos County, Oregon

The information shown on this map depicts approximate locations. Exact locations of features represented by map symbols shall be determined on site and shall depend upon the conditions that exist on site. Activities will be conducted based upon features determined on site rather than features shown on this map.