

Type of Area Operation	Gross Acres	Net Acres
1 Modified clearcut	117	110
2 Partial cut	237	213
Total	354	323

Tillamook District GIS
3/30/2010
This product is for informational use and may not have been prepared or suitable for legal purposes or insurance purposes.

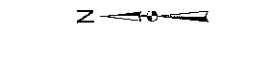
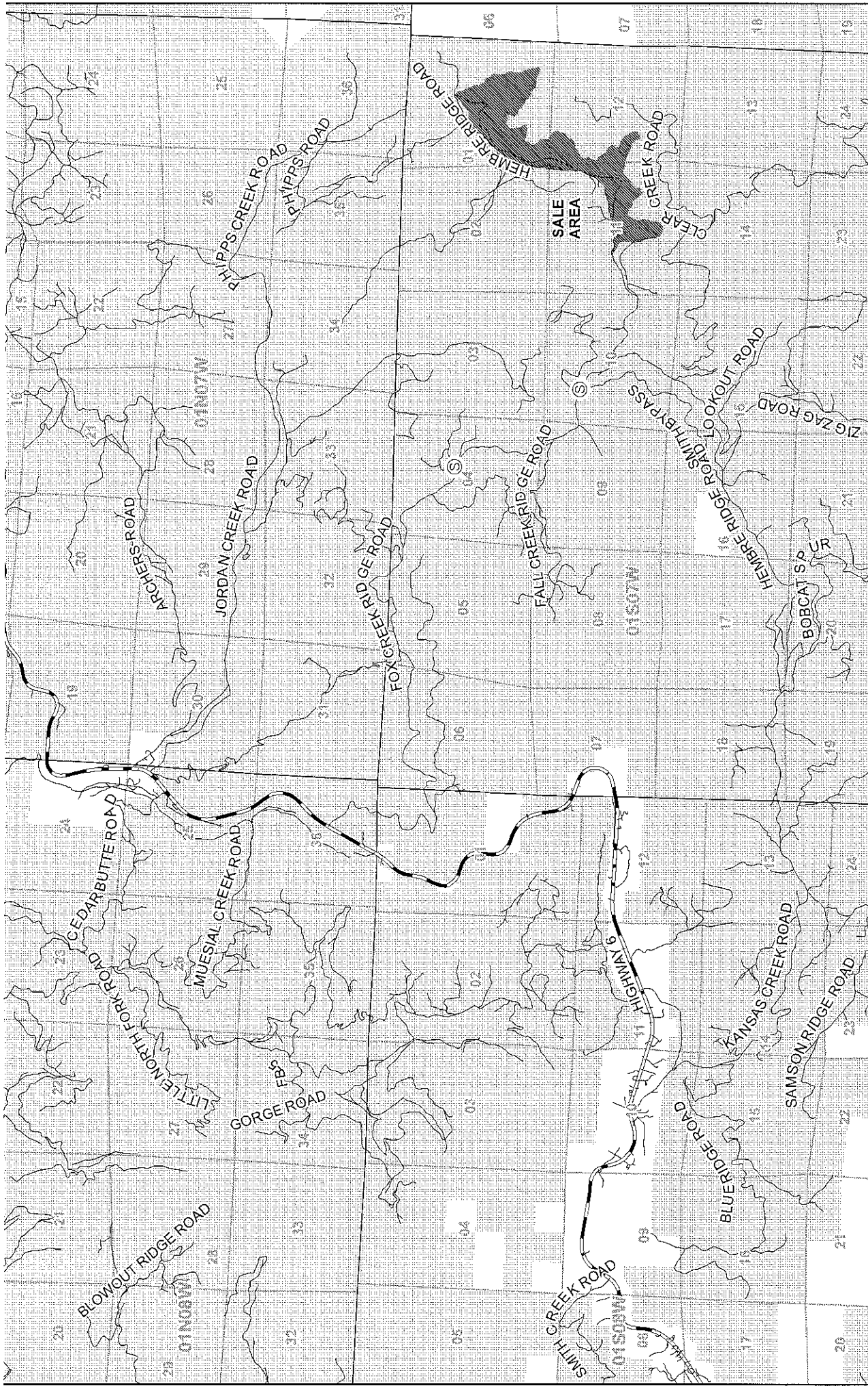


EXHIBIT A
Timber Sale Contract No. 341-10-91
Clear Hembre
Portions of Sections 1, 2, 11 and 12
T1S, R7W, W.M.,
Tillamook County, Oregon
 1,000 0 1,000 Feet

- Rock source
- Stock pile
- Waste area
- Bridge
- Gate
- Survey corner
- Domestic water supply intake
- Cultural site
- Buffer
- Green tree retention area
- Area boundary
- Sale boundary
- Ownership boundary
- Perennial Type-F stream
- Perennial Type-N stream
- Unsurfaced road
- Surfaced road
- Paved road
- Abandoned road
- Blocked road
- Road construction
- OHV trail
- Non-motorized trail
- Transmission line
- Railroad



VICINITY MAP


Timber Sale Contract No. 341-10-91

Clear Hembre

Portions of Sections 1, 2, 11 and 12

T1S, R7W, W.M.,

Tillamook County, Oregon



- Rock source
- Stock pile
- Waste area
- Bridge
- Gate
- Domestic water supply intake
- Major road
- Other road
- Transmission line
- Railroad
- Timber sale
- ODF ownership

Tillamook District GIS
3/30/2010

This product is for informational use and may not have been prepared or suitable for legal, engineering, or surveying purposes.