

Type of Area Operation	Acres	
	Partial cut	Gross Net
1	21	20

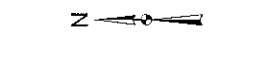
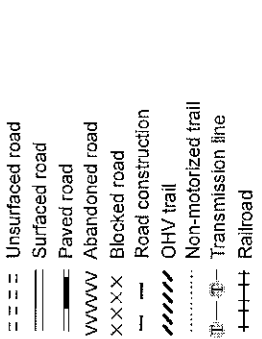
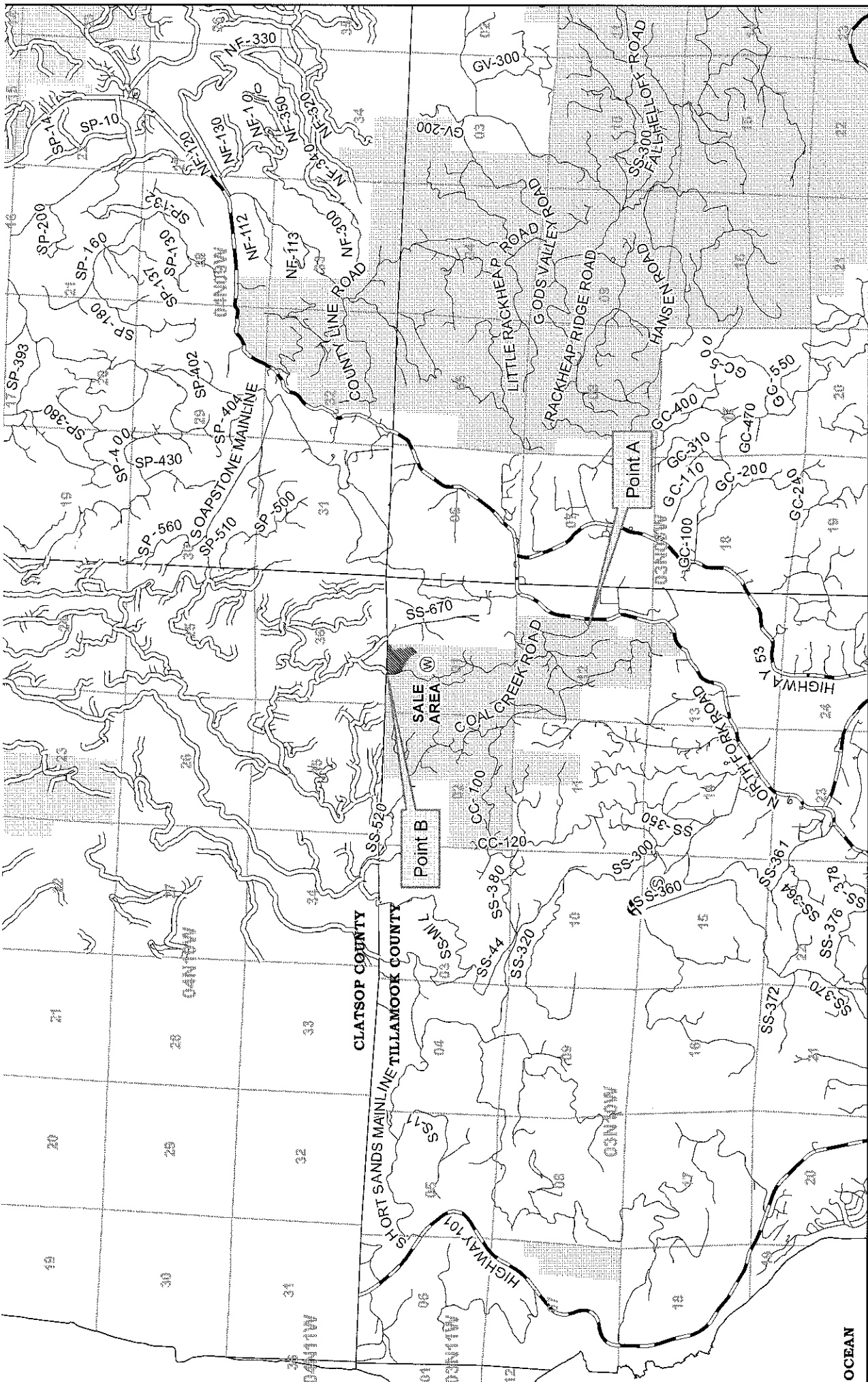


EXHIBIT A
 Timber Sale Contract No. 341-10-87
 North Coal
 Portions of Sections 1
 T3N, R10W, W.M.,
 Tillamook County, Oregon



- Rock source
- Stock pile
- Waste area
- Bridge
- Gate
- Survey corner
- Domestic water supply intake
- Cultural site
- Buffer
- Green tree retention area
- Area boundary
- Sale boundary
- Ownership boundary
- Perennial Type-F stream
- Perennial Type-N stream
- Unsurfaced road
- Surfaced road
- Paved road
- Abandoned road
- Blocked road
- Road construction
- OHV trail
- Non-motorized trail
- Transmission line
- Railroad

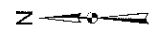
Tillamook District GIS
 2-17-2010
 This product is for informational use and may not have been prepared or suitable for local application.



VICINITY MAP
 Timber Sale Contract No. 341-10-87
 North Coal
 Portions of Sections 1
 T3N, R10W, W.M.,
 Tillamook County, Oregon

1 0 1 Miles

- Rock source
- Stock pile
- Waste area
- Bridge
- Gate
- Domestic water supply intake
- Major road
- Other road
- Transmission line
- Railroad
- Timber sale
- ODF ownership



Tillamook District GIS
 2-17-2010
 This product is for informational use and may not have been prepared or suitable for legal, engineering, or surveying purposes.