

- Rock source
- Stock pile
- Waste area
- Bridge
- Gate
- Survey corner
- Domestic water supply intake
- Cultural site
- Buffer
- Green tree retention area
- Area boundary
- Safe boundary
- Ownership boundary
- Perennial Type-F stream
- Perennial Type-N stream
- Unsurfaced road
- Surfaced road
- Paved road
- Abandoned road
- Blocked road
- Road construction
- OHV trail
- Non-motorized trail
- Transmission line
- Railroad

EXHIBIT A

Timber Sale Contract No. 341-10-86

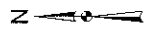
Four Acres

Portions of Section 4

T3N, R9W, W.M.,

Tillamook County, Oregon

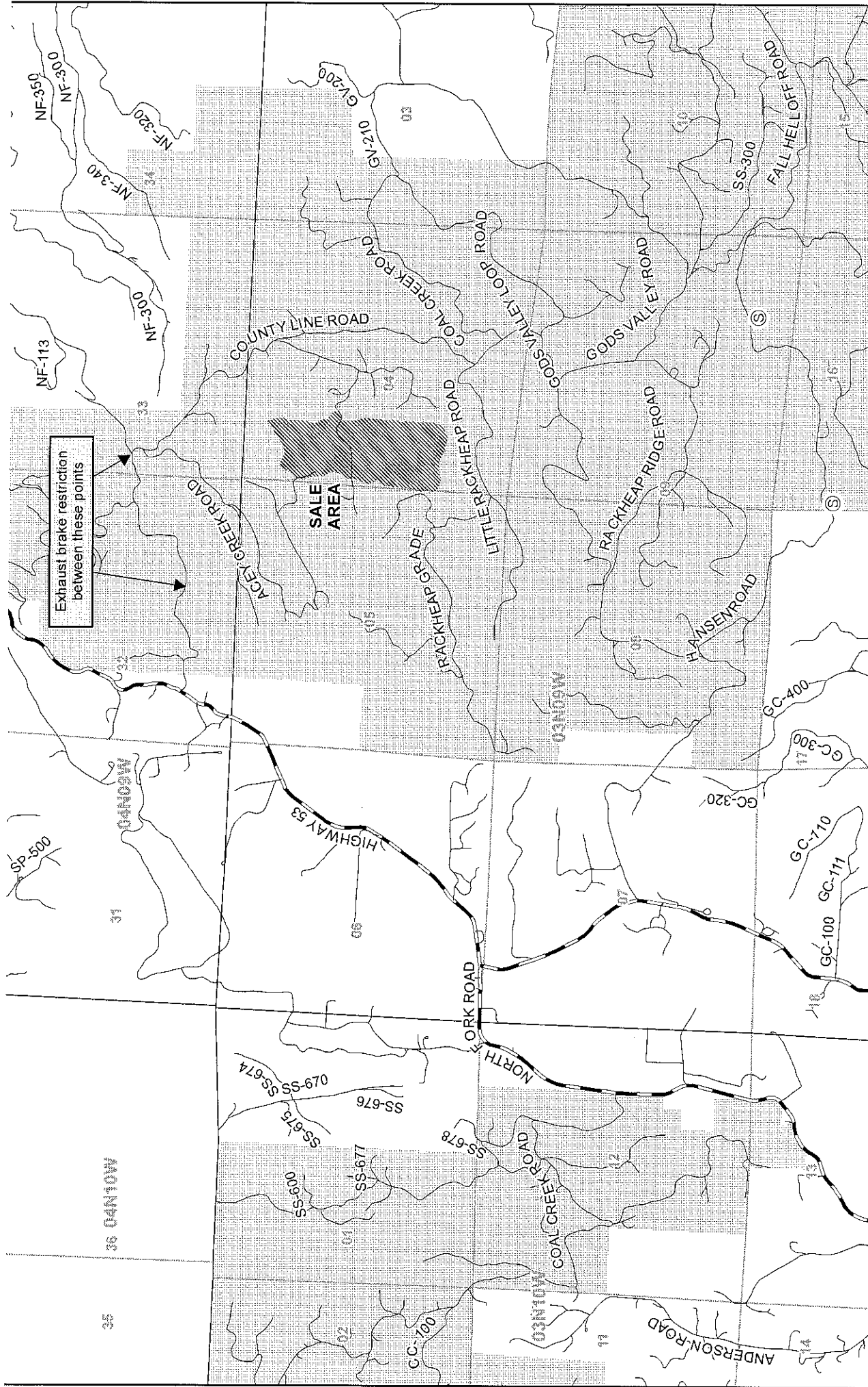
Area	Type of Operation	Acres	Gross	Net
1	Modified clearcut	94	75	75



Tillamook District GIS
03-23-2010

This product is for informational use and may not have been prepared or suitable for legal, engineering, or surveying purposes.





VICINITY MAP

Timber Sale Contract No. 341-10-86


Four Acres

Portions of Section 4

T3N, R9W, W.M.,

Tillamook County, Oregon

- Rock source
- Stock pile
- Waste area
- Bridge
- Gate
- Domestic water supply intake
- Major road
- Other road
- Transmission line
- Railroad
- Timber sale
- ODF ownership



Tillamook District GIS
03-23-2010
This product is for informational use and may not have been prepared or suitable for legal, engineering, or surveying purposes.