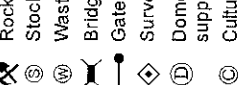



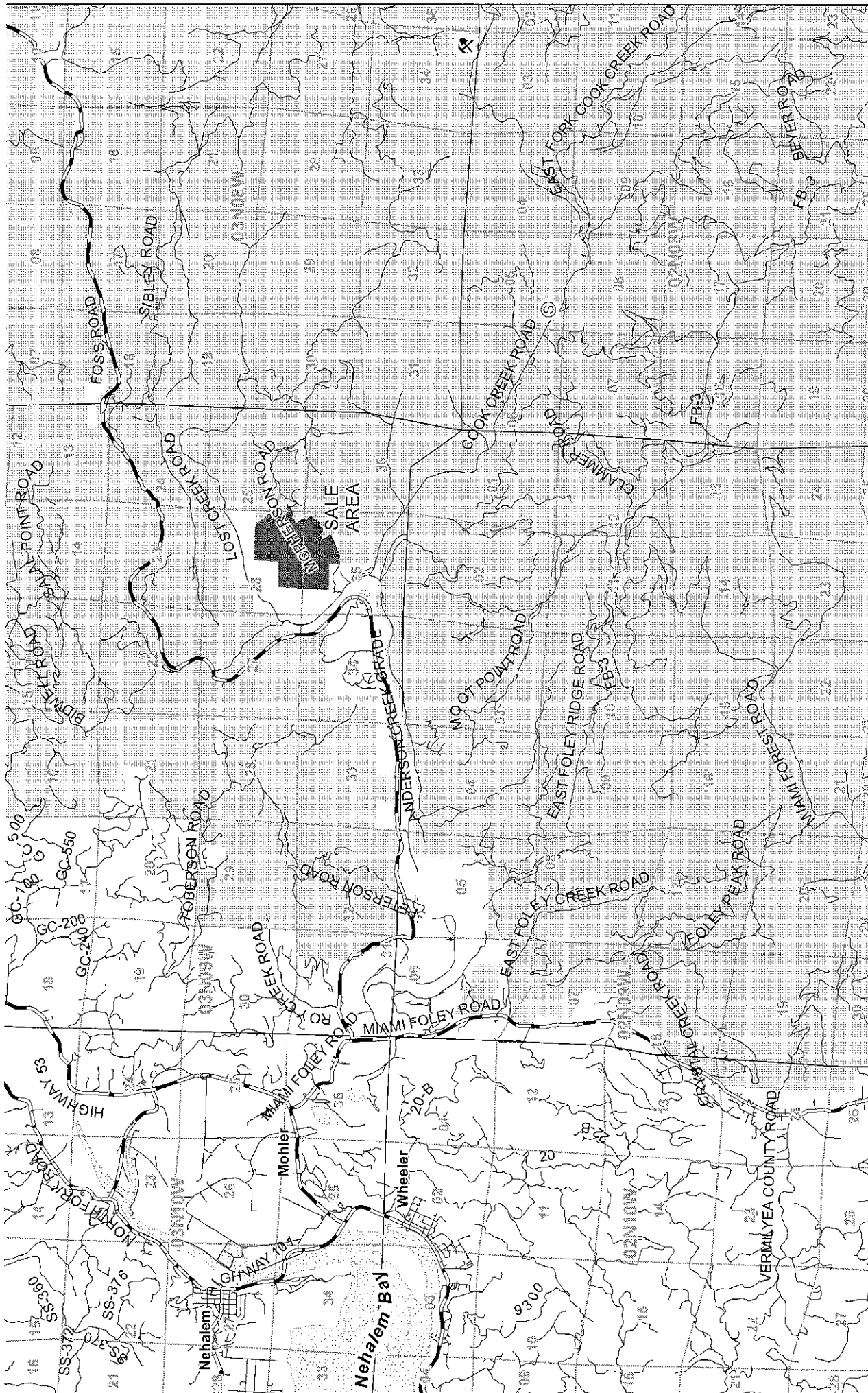
Area	Type of Operation	Acres	
		Gross	Net
1	Modified clearcut	116	102
2	Partial cut	5	5
3	Modified clearcut	160	119
<b>Total</b>		<b>281</b>	<b>226</b>

**EXHIBIT A**  
 Timber Sale Contract No. 341-10-83  
 McPherson Ridge  
 Portions of Sections 25, 26 and 35  
 T3N, R9W, W.M.,  
 Tillamook County, Oregon

Tillamook District GIS  
 3/18/2010  
 This product is for informational use and may not have been prepared or suitable for legal purposes or similar uses.

- Rock source
- Stock pile
- Waste area
- Bridge
- Gate
- Survey corner
- Domestic water supply intake
- Cultural site
- Buffer
- Green tree retention area
- Area boundary
- Sale boundary
- Ownership boundary
- Perennial Type-F stream
- Perennial Type-N stream
- Unsurfaced road
- Surfaced road
- Paved road
- Abandoned road
- Blocked road
- Road construction
- OHV trail
- Non-motorized trail
- Transmission line
- Railroad





**VICINITY MAP**

Timber Sale Contract No. 341-10-83

McPherson Ridge

Portions of Sections 25, 26 and 35

T3N, R9W, W.M.,

Tillamook County, Oregon



- Rock source
- Stock pile
- Waste area
- Bridge
- Gate
- Domestic water supply intake
- Major road
- Other road
- Transmission line
- Railroad
- Timber sale
- ODF ownership

Tillamook District GIS  
3/7/82010

This product is for informational use and may not have been prepared or suitable for legal, engineering, or surveying purposes.