













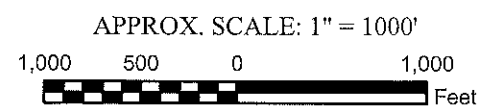
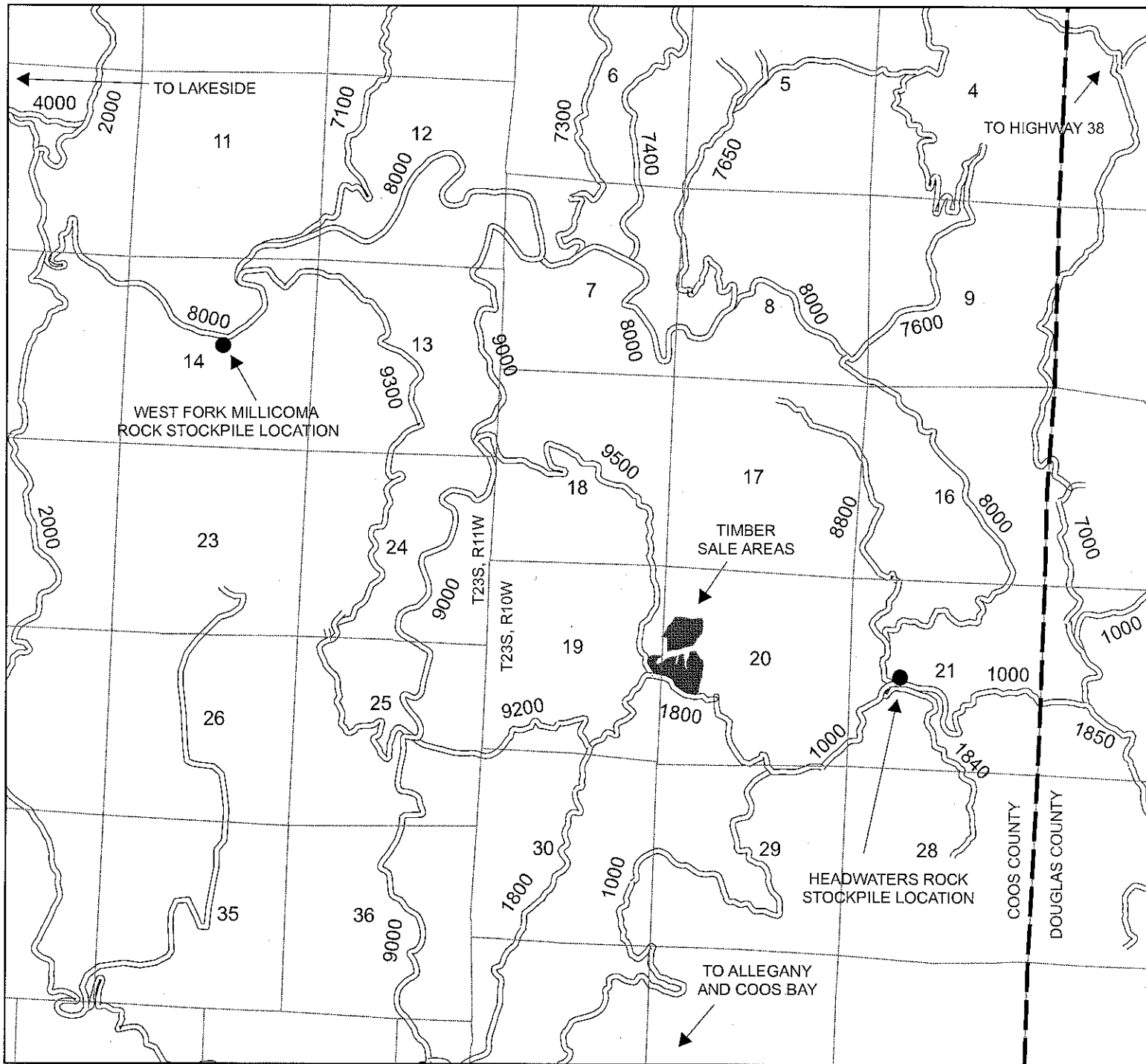
-  Timber Sale Boundary
-  Point for Project Work
-  Existing Roads - Purchaser Maintained
-  Existing Roads - State Maintained
-  Type F Perennial Streams
-  Type N Perennial Streams
-  Type N Seasonal Streams
-  Streambuffers
-  Green Tree Retention Areas
-  Individual GTR
-  Seasonally Restricted Area
-  Reforestation Area

EXHIBIT "A"
 OF TIMBER SALE CONTRACT NO.
 341-10-78
 PEGLEG PANTHER
 PORTIONS OF SECTIONS 19 AND 20
 T23S, R10W W.M.
 COOS COUNTY, OREGON

APPROXIMATE NET
 HARVEST ACRES
 AREA 1: 17 ACRES
 AREA 2: 25 ACRES
 TOTAL: 42 ACRES



This product is for informational use and may not have been prepared for, or suitable for legal, engineering, or surveying purposes.



Legend






-  Timber Sale Area
-  Existing Mainline Roads
-  Section Lines
-  County Line
-  Point for Project Work

EXHIBIT "A" VICINITY MAP

OF TIMBER SALE CONTRACT NO.
 341-10-78
 PEGLEG PANTHER
 PORTIONS OF SECTIONS 19 AND 20
 T23S, R10W W.M.
 COOS COUNTY, OREGON

APPROXIMATE NET
 HARVEST ACRES

AREA 1: 17 ACRES
 AREA 2: 25 ACRES
 TOTAL: 42 ACRES

APPROX. SCALE: 1" = 3/4 MILE



This product is for informational use and may not have been prepared for, or suitable for legal, engineering, or surveying purposes.