

Area	Type of Operation	Acres
1	Modified clearcut	96
2	Modified clearcut	122
3	Modified clearcut	124
4	Modified clearcut	128
Total		470

Tillamook District GIS
1-19-2010
This product is for informational use and may not have been prepared or suitable for legal, engineering, or surveying purposes.

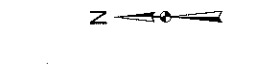
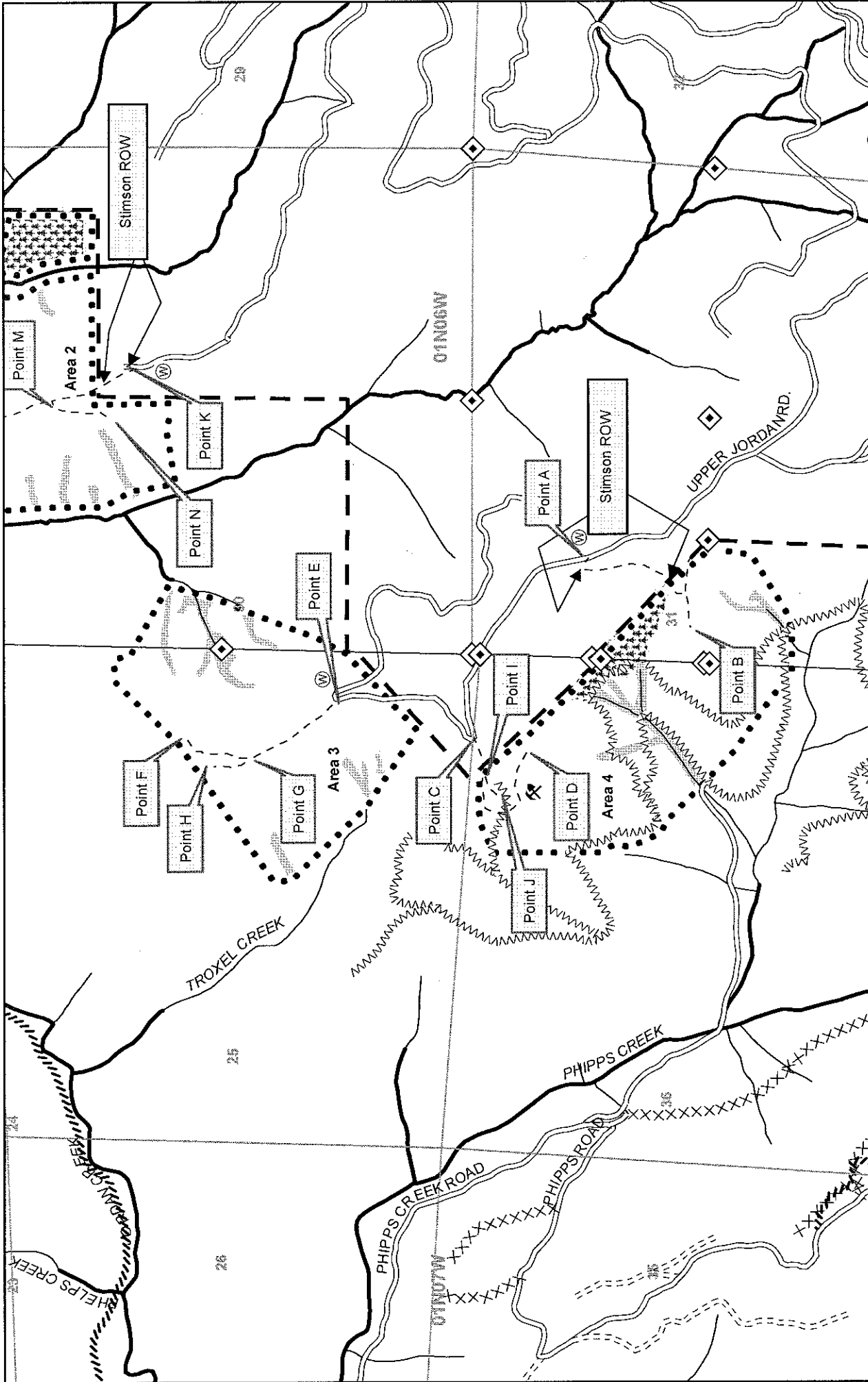


EXHIBIT A
Timber Sale Contract No. 341-10-66
Jordan Bound
Portions of Sections 19, 30 and 31
T1N, R6W, and
Sections 25 and 36, T1N7W, W.M.,
Tillamook County, Oregon
1,000 0 1,000 Feet

- XXXX Blocked road
- Road construction
- ////// OHV trail
- Non-motorized trail
- Transmission line
- ++++ Railroad
- ◆ Area boundary
- Sale boundary
- Ownership boundary
- Perennial Type-F stream
- Perennial Type-N stream
- Unsurfaced road
- Surfaced road
- Paved road
- ~~~~ Abandoned road
- ⊗ Rock source
- ⊙ Stock pile
- ⊙ Waste area
- ⊙ Bridge
- ⊙ Gate
- ⊙ Survey corner
- ⊙ Domestic water supply intake
- ⊙ Buffer
- ⊙ Green tree retention area



Area	Type of Operation	Acres	Gross Net
1	Modified clearcut	96	91
2	Modified clearcut	122	115
3	Modified clearcut	124	115
4	Modified clearcut	128	119
Total		470	440

Tillamook District GIS
1-19-2010
This product is for informational use and may not have been prepared or suitable for legal, engineering, or surveying purposes.


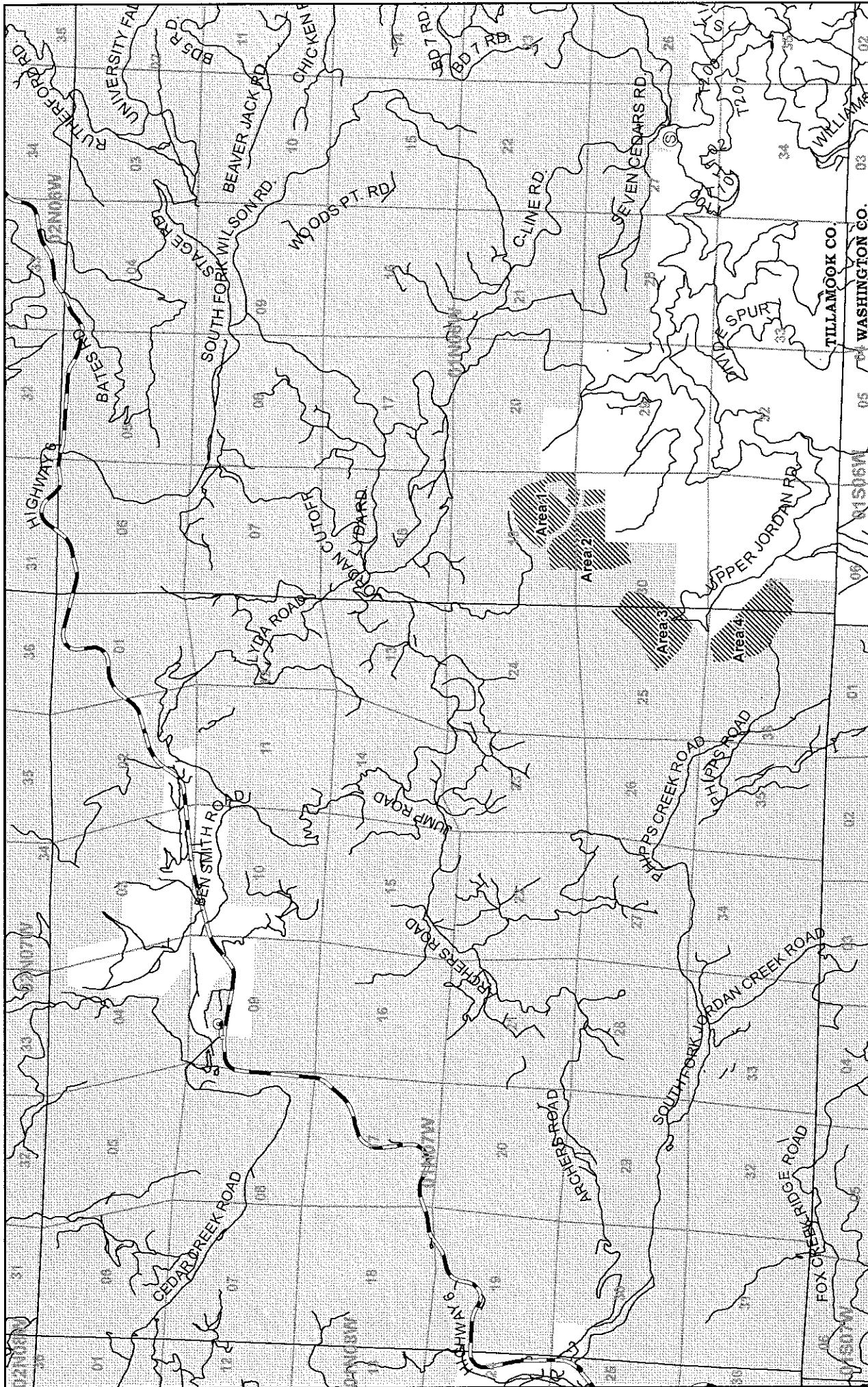


EXHIBIT A
Timber Sale Contract No. 341-10-66
Jordan Bound
Portions of Sections 19, 30 and 31
T1N, R6W, and
Sections 25 and 36, T1N7W, W.M.,
Tillamook County, Oregon
1,000 0 1,000 Feet

- Rock source
- Stock pile
- Waste area
- Bridge
- Gate
- Survey corner
- Domestic water supply intake
- Buffer
- Green tree retention area
- Area boundary
- Sale boundary
- Ownership boundary
- Perennial Type-F stream
- Perennial Type-N stream
- Unsurfaced road
- Surfaced road
- Paved road
- Abandoned road
- Blocked road
- Road construction
- OHV trail
- Non-motorized trail
- Transmission line
- Railroad




VICINITY MAP

Timber Sale Contract No. 341-10-66
Jordan Bound

Portions of Sections 19, 30 and 31
T1N, R6W, and
Sections 25 and 36, T1N7W, W.M.,
Tillamook County, Oregon

1 0 1 Miles

- Rock source
- Stock pile
- Waste area
- Bridge
- Gate
- Domestic water supply intake
- Paved road
- Other road
- Transmission line
- Railroad
- Timber sale
- ODF ownership



Tillamook District GIS
1-19-2010
This product is for informational use and may not have been prepared or suitable for legal, engineering, or surveying purposes.