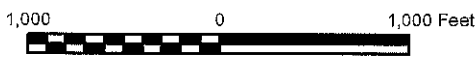


**LEGEND**

- Sale boundary
- ◆◆◆◆ Area boundary
- Surfacd road
- - - - Unsufacrd road
- wwww Abandoned road
- - - - Road construction
- Perennial Type-F stream
- Perennial Type-N stream
- ⊗ Rock source
- ⊙ Stock pile
- ⊗ Waste area
- ⊗ Bridge
- ◆ Survey corner
- ⊞ Buffer

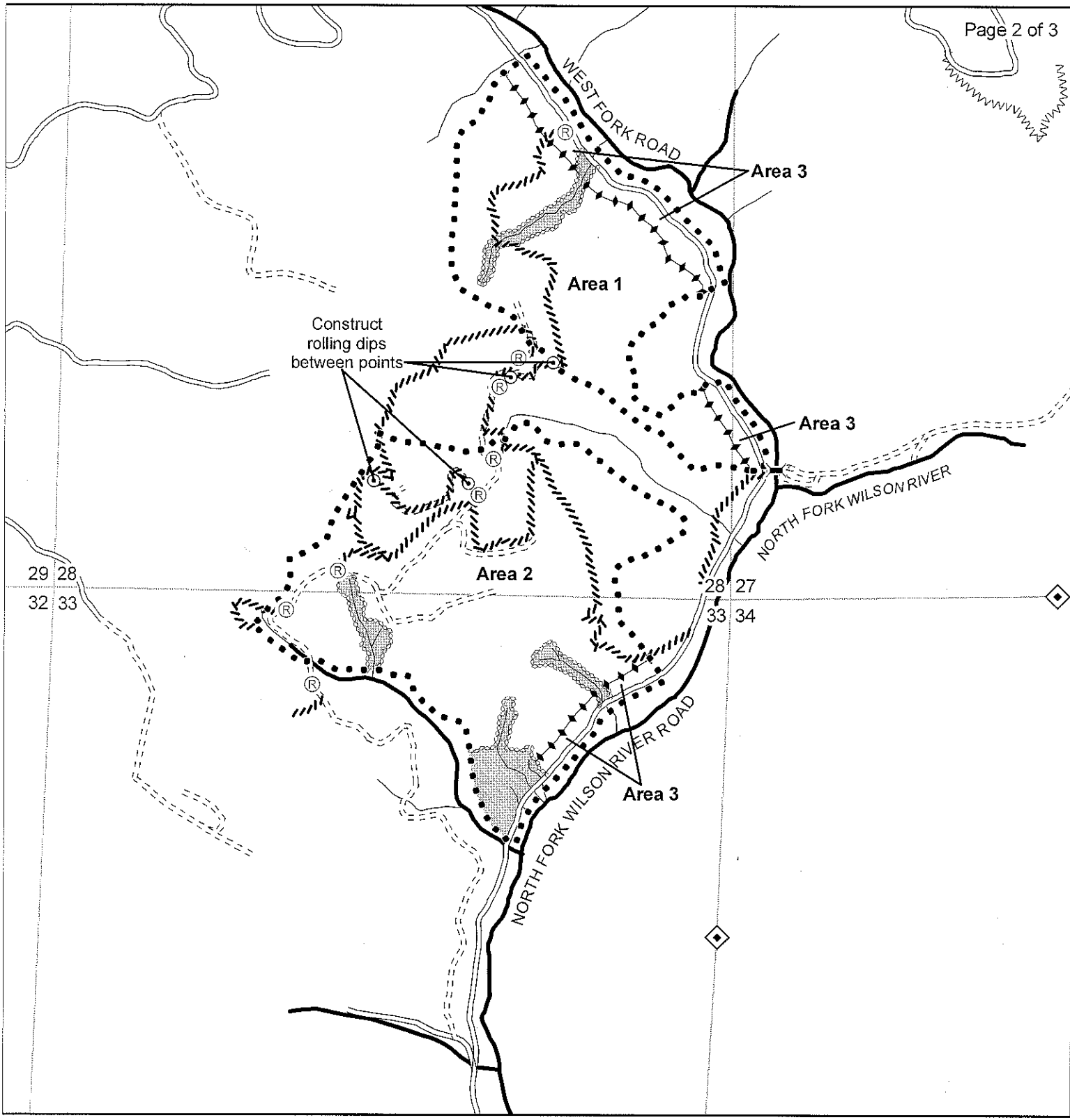


**EXHIBIT A**

Timber Sale Contract No. 341-10-60  
 North Morris  
 Portions of Sections 27, 28, and 33  
 T2N, R7W, W.M.,  
 Tillamook County, Oregon

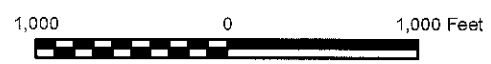
Area	Type of Operation	Acres	
		Gross	Net
1	Modified Clearcut	59	56
2	Modified Clearcut	113	104
3	Partial Cut	12	11
Total		184	171

Tillamook District GIS  
 10/21/2009  
 This product is for informational use and may not have been prepared or suitable for legal, engineering, or surveying purposes.



**LEGEND**

- Sale boundary
- ◆◆◆◆ Area boundary
- Surfaced road
- - - - Unsurfaced road
- ~~~~~ Abandoned road
- ////// OHV trail
- Perennial Type-F stream
- Perennial Type-N stream
- Ⓡ Motorcycle filter
- ⌒ Bridge
- ◆ Survey corner
- ▨ Buffer

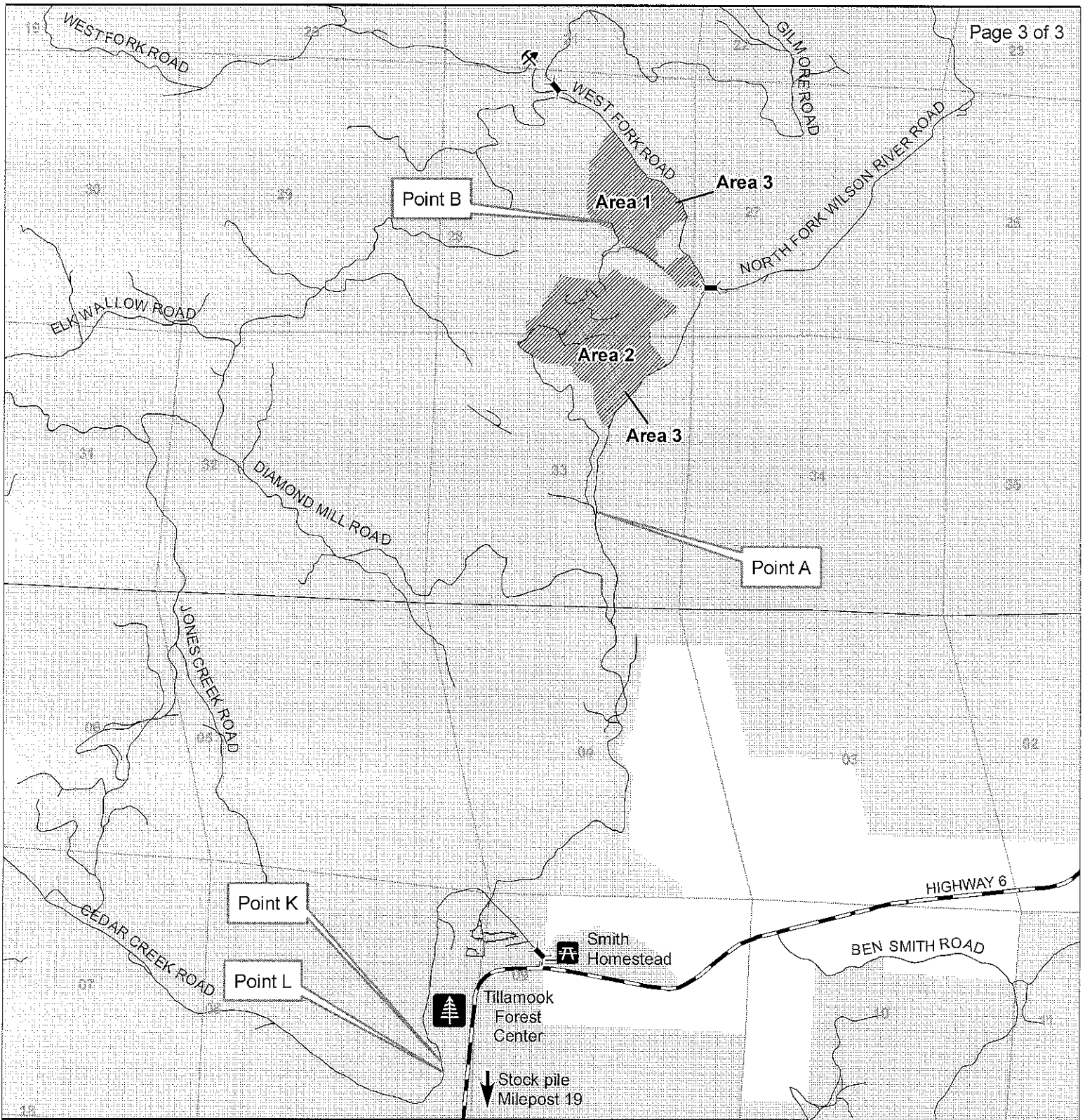


**EXHIBIT A  
RECREATION**

Timber Sale Contract No. 341-10-60  
 North Morris  
 Portions of Sections 27, 28, and 33  
 T2N, R7W, W.M.,  
 Tillamook County, Oregon

Area	Type of Operation	Acres	
		Gross	Net
1	Modified Clearcut	59	56
2	Modified Clearcut	113	104
3	Partial Cut	12	11
<b>Total</b>		<b>184</b>	<b>171</b>







Tillamook District GIS  
 10/21/2009  
 This product is for informational use and may not have been prepared or suitable for legal, engineering, or surveying purposes.

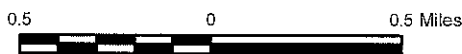


**VICINITY MAP**

Timber Sale Contract No. 341-10-60  
 North Morris  
 Portions of Sections 27, 28, and 33  
 T2N, R7W, W.M.,  
 Tillamook County, Oregon

**LEGEND**

-  Timber sale
-  Ownership
-  Paved road
-  Other road
-  Rock source
-  Bridge



Tillamook District GIS  
 10/21/2009  
 This product is for informational use and may not have been prepared or suitable for legal, engineering, or surveying purposes.