

- Rock source
- Stock pile
- Waste area
- Bridge
- Gate
- Survey corner
- Domestic water supply intake
- Buffer

- Area boundary
- Sale boundary
- Ownership boundary
- Perennial Type-F stream
- Perennial Type-N stream
- Unsurfaced road
- Surfaced road
- State/Federal highway
- Legacy road
- Blocked road
- Road construction
- County road
- OHV trail
- Non-motorized trail
- Transmission line

EXHIBIT A

Timber Sale Contract No. 341-10-57

Fall Ridge

Portions of Sections 15 and 22

T3N, R9 W, W.M.,

Tillamook County, Oregon

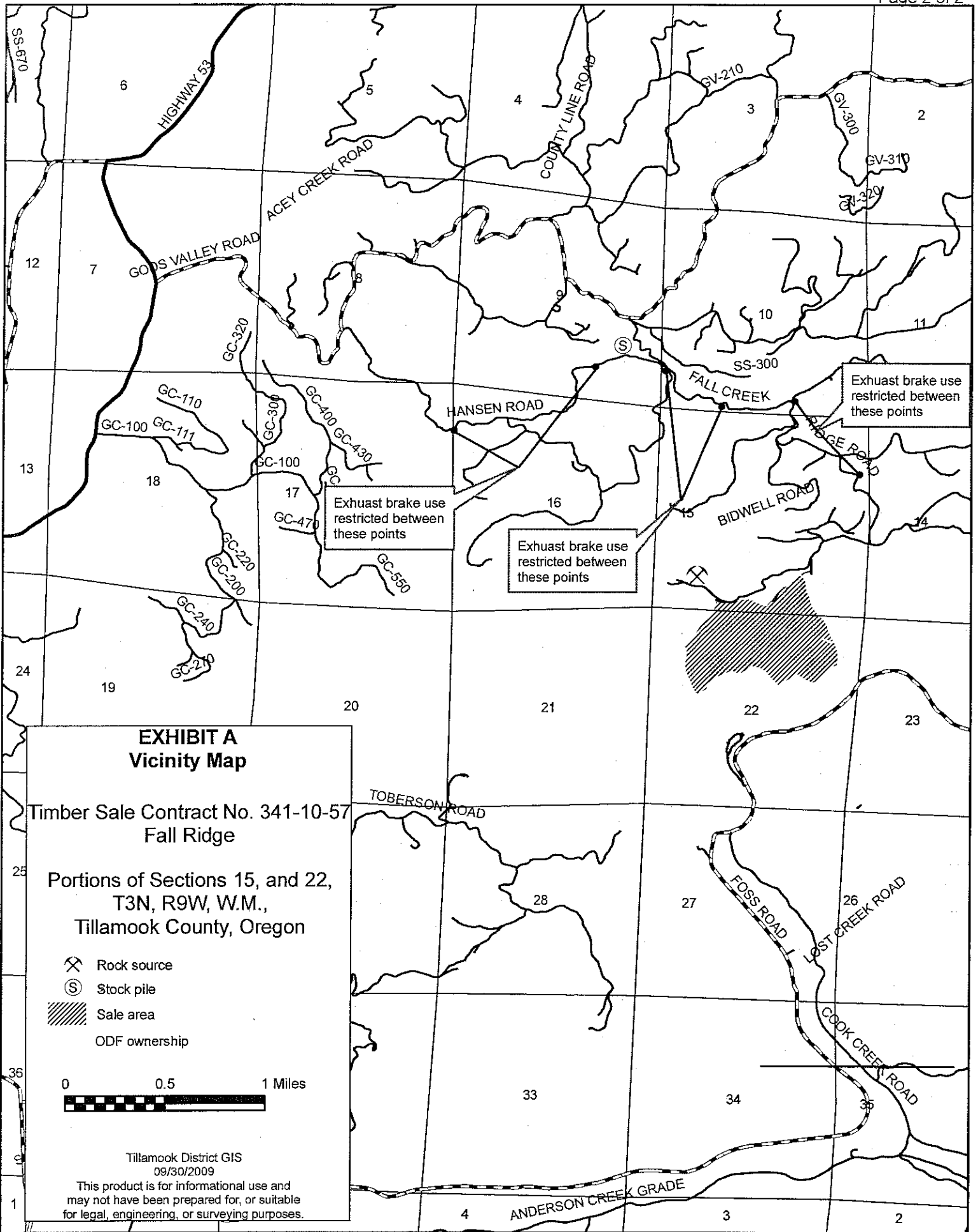
Area	Type of Operation	Acres	
		Gross	Net
1	Clearcut	129	116
2	Partial cut	38	15



Tillamook District GIS
09/30/2009

This product is for informational use and may not have been prepared for, or suitable for legal, engineering, or surveying purposes.










**EXHIBIT A
Vicinity Map**

Timber Sale Contract No. 341-10-57
Fall Ridge

Portions of Sections 15, and 22,
T3N, R9W, W.M.,
Tillamook County, Oregon

-  Rock source
-  Stock pile
-  Sale area
-  ODF ownership



Tillamook District GIS
09/30/2009

This product is for informational use and
may not have been prepared for, or suitable
for legal, engineering, or surveying purposes.