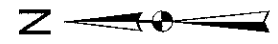
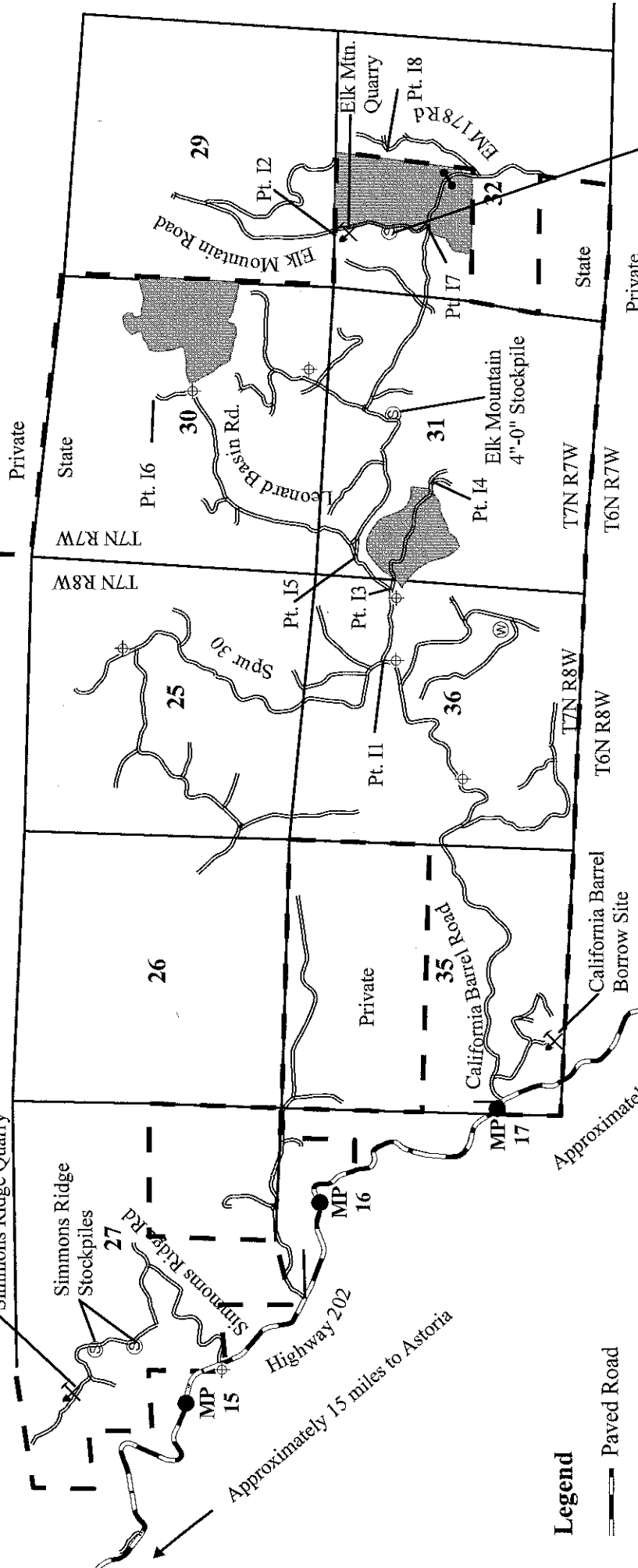


EXHIBIT "A"


VICINITY/PROJECTS MAP
 OF TIMBER SALE CONTRACT NO. 341-10-47
 LEONARD ELK
 PORTIONS OF SECTIONS 30, 31, & 32, T7N, R7W,
 AND PORTIONS OF SECTION 36, T7N, R8W, W.M.,
 CLATSOP COUNTY, OREGON



Legend

- Paved Road
- Rocked Road
- Ownership Boundary
- Sale Areas
- Quarry Site
- Stockpile
- Registered Water Site
- Waste Area
- Gate

APPROXIMATE SCALE 1" = 3,000'



Elk Mountain
 3/4"-0" & 1 1/2"-0"
 Stockpiles



State
 Private

California Barrel
 Borrow Site
 Approximately 15 miles to Jewell

Highway 202
 Approximately 15 miles to Astoria

EXHIBIT "A"

TIMBER SALE CONTRACT
 NO. 341-10-47
 LEONARD ELK
 PORTIONS OF SECTIONS 30, 31,
 & 32, T7N, R7W, AND SECTION 36,
 T7N, R8W, W.M.,
 CLATSOP COUNTY, OR



- Legend**
- Timber Sale Boundary
 - Surfacted Road
 - - - - Unsurfaced Road
 - Ownership Boundary
 - - - - New Road Construction
 - - - - Right-of-Way Boundary
 - ⊙ Landing to Construct
 - ⊗ Non Merch. Area
 - ⊙ Stockpile
 - ⊗ Quarry
 - ~ Type N Stream
 - ~ Type F Stream
 - ▨ Posted Stream Buffer
 - ◇ Survey Monument
 - ⊕ Registered Water Site
 - Gate
- | Area | Approximate Net Acreage MC Acres |
|-------------------------------|----------------------------------|
| Area 1 (MC) | 43 Acres |
| Area 2 (MC) | 55 Acres |
| Area 3 (MC) | 76 Acres |
| TOTAL SALE ACRES = 174 | |

