

- Rock source
- Stock pile
- Waste area
- Bridge
- Gate
- Survey corner
- Domestic water supply intake
- Buffer

- Area boundary
- Sale boundary
- Ownership boundary
- Perennial Type-F stream
- Perennial Type-N stream
- Unsurfaced road
- Surfaced road
- State/Federal highway
- Legacy road
- Blocked road
- Road construction
- County road
- OHV trail
- Non-motorized trail
- Transmission line

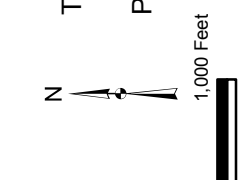


EXHIBIT A
 Timber Sale Contract No. 341-10-36
 Make-A-Buck
 Portions of Sections 26, 27, and 34,
 T3N, R8W, W.M.,
 Tillamook County, Oregon

Area	Type of Operation	Gross	Net
1	Partial Cut	107	96
2	Modified Clearcut	54	50
3	Partial Cut	50	46
Total		211	192

Tillamook District GIS 06/04/2009
 This product is for informational use and may not have been prepared for, or suitable for legal, engineering, or surveying purposes.

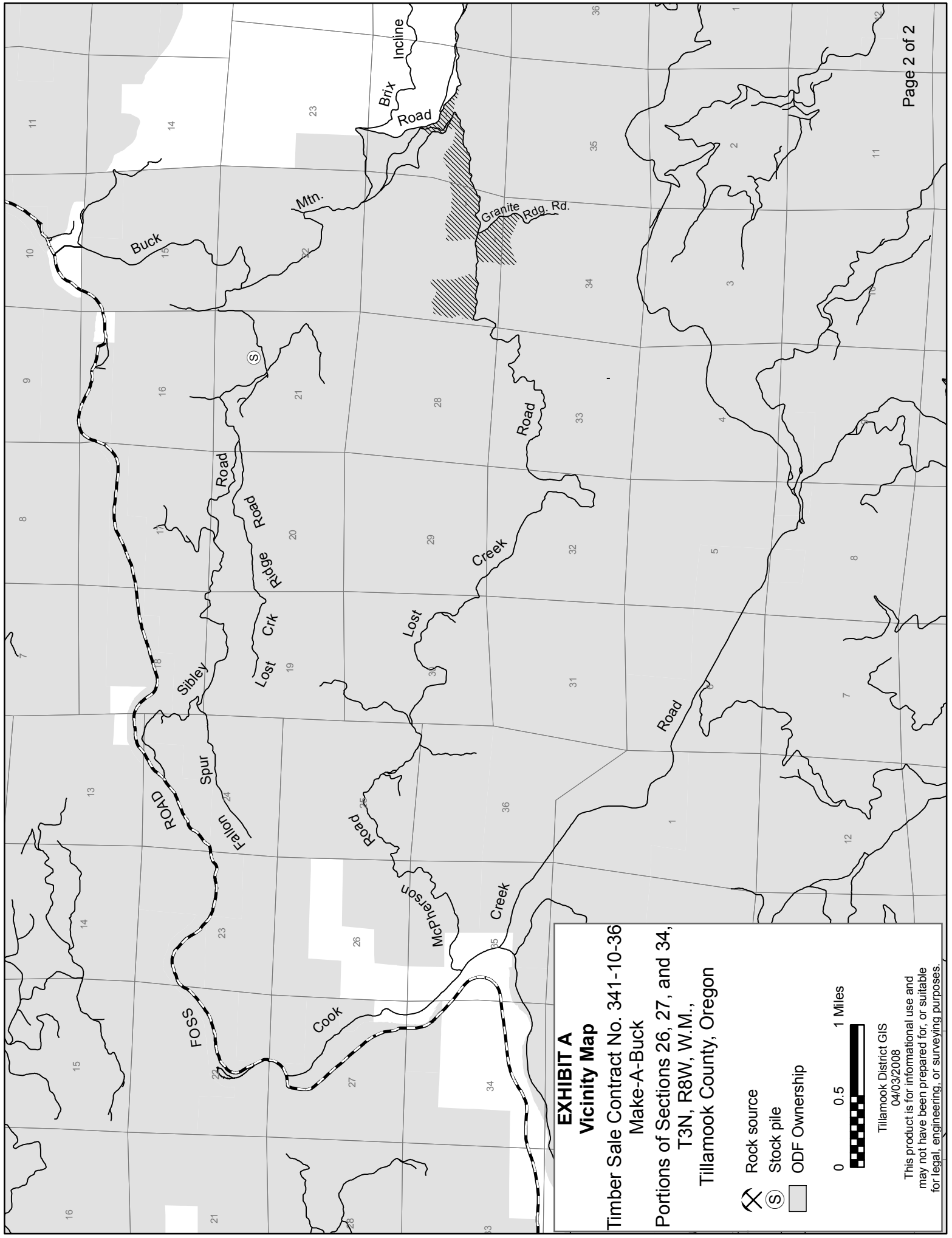



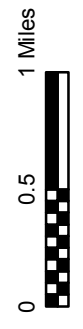


EXHIBIT A
Vicinity Map
 Timber Sale Contract No. 341-10-36
 Make-A-Buck
 Portions of Sections 26, 27, and 34,
 T3N, R8W, W.M.,
 Tillamook County, Oregon

-  Rock source
-  Stock pile
-  ODF Ownership



Tillamook District GIS
 04/03/2008

This product is for informational use and may not have been prepared for, or suitable for, legal, engineering, or surveying purposes.