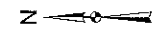


| Area | Type of Operation | Acres |
|--------------|-----------------------|------------------|
| 1 | Partial cut | 57 |
| 2 | ROW modified clearcut | 2 |
| Total | | 59 |
| | | Gross Net |
| | | 57 |
| | | 54 |
| | | 2 |
| | | 56 |







EXHIBIT A
 Timber Sale Contract No. 341-10-35
 Sharp Ridge
 Portions of Sections 19, 20, and 30,
 T1N, R9W, W.M.,
 Tillamook County, Oregon




Tillamook District GIS 10/14/2009
 This product is for informational use and may not have been prepared for, or suitable for, legal, engineering, or surveying purposes.

EXHIBIT A Vicinity Map

Timber Sale Contract No. 341-10-35
Sharp Ridge
Portions of Sections 19, 20, and 30,
T1N, R9W, W.M.,
Tillamook County, Oregon

-  Rock source
-  Stock pile
-  Waste area
-  Sale area
-  ODF ownership
-  Exhaust brake restriction



Tillamook District GIS 10/14/2009
This product is for informational use and
may not have been prepared, or suitable
for legal, engineering, or surveying purposes.

