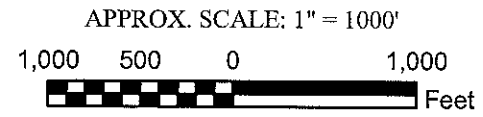


EXHIBIT "A"
 OF TIMBER SALE CONTRACT NO.
 341-10-33
 SOUTH KELLY RIDGE
 PORTIONS OF SECTIONS 7 AND 8
 T23S, R10W W.M.
 COOS COUNTY, OREGON
 APPROXIMATELY 55 NET HARVEST ACRES



This product is for informational use and may not have been prepared for, or suitable for legal, engineering, or surveying purposes.

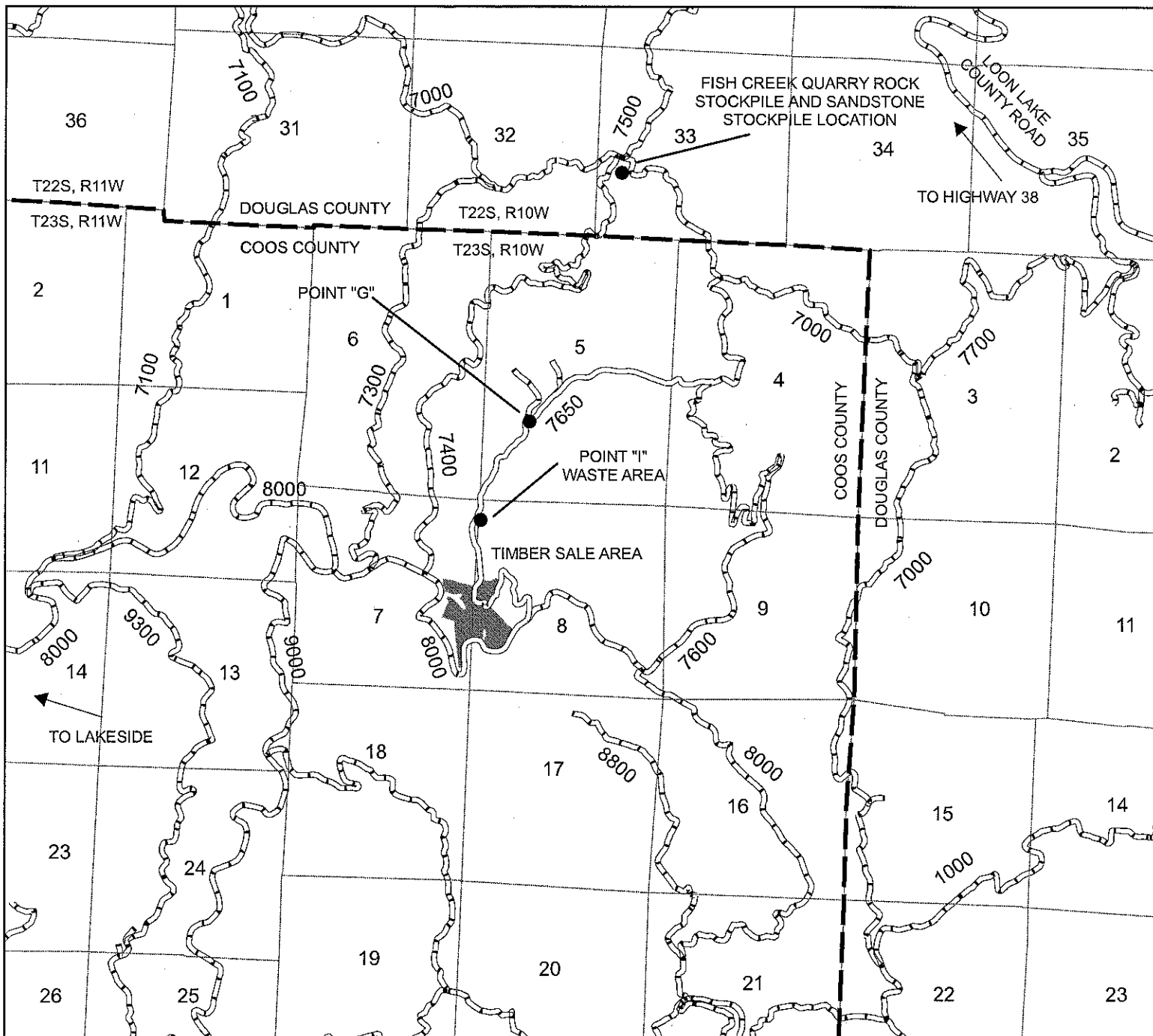


EXHIBIT "A" VICINITY MAP

OF TIMBER SALE CONTRACT NO.
341-10-33

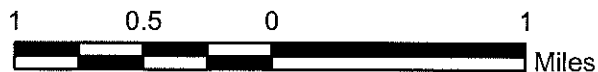
SOUTH KELLY RIDGE

PORTIONS OF SECTIONS 7 AND 8
T23S, R10W W.M.






COOS COUNTY, OREGON
APPROXIMATELY 55 NET HARVEST ACRES



APPROX. SCALE: 1" = 3/4 MILE



Legend

-  Timber Sale Area
-  Existing Roads - STATE Maintained
-  Existing Roads - Purchaser Maintained
-  County Line
-  Section Lines

This product is for informational use and may not have been prepared for, or suitable for legal, engineering, or surveying purposes.