

Legend

- Timber Sale Boundary
- Point for Project Work
- Existing Road - Purchaser Maintained
- Existing Road - STATE Maintained
- New Road Construction
- Vacated Road Grades
- Type F Perennial Streams
- Type N Perennial Streams
- Type N Seasonal Streams
- Streambuffers
- Green Tree Retention Areas
- Individual GTR
- Seasonally Restricted Area
- Reforestation Area


EXHIBIT "A"

OF TIMBER SALE CONTRACT NO.
341-10-30
LOWER DEER

PORTIONS OF SECTIONS 11 AND 12
T23S, R11W W.M.

COOS COUNTY, OREGON
APPROXIMATELY 65 NET HARVEST ACRES

APPROX. SCALE: 1" = 1000'



This product is for informational use and may not have been prepared for, or suitable for legal, engineering, or surveying purposes.

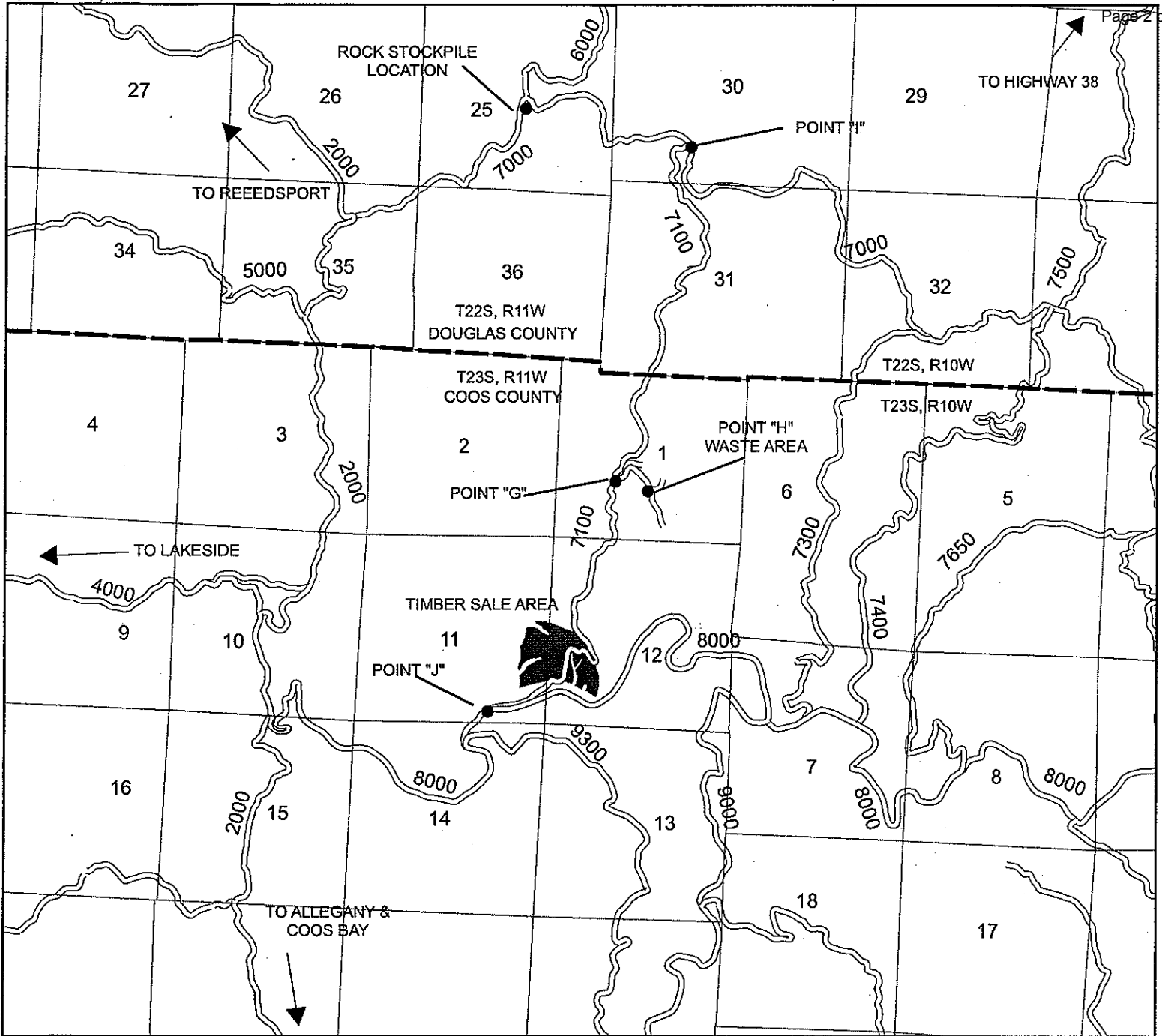



EXHIBIT "A" VICINITY MAP

OF TIMBER SALE CONTRACT NO.
341-10-30
LOWER DEER

PORTIONS OF SECTIONS 11 AND 12
T23S, R11W W.M.
COOS COUNTY, OREGON
APPROXIMATELY 65 NET HARVEST ACRES

APPROX. SCALE: 1" = 3/4 MILE



Legend

- Timber Sale Area
- Existing Mainline Roads
- Section Lines
- County Line

This product is for informational use and may not have been prepared for, or suitable for legal, engineering, or surveying purposes.