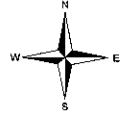


Sale Boundary	Riparian Management Area
Project Points	Streams
Landing	Type F
Road Point	Type N
Individual GTR	Seasonal
Roads	Grouped GTR
Construct	Reprod; <30 years old
Purchaser Maintained	Marbled Murrelet Management Area
State Maintained	Marbled Murrelet Seasonal Restricted Area

EXHIBIT "A"
OF TIMBER SALE NO.
341-10-29
MILLICOMA COUGAR
PORTIONS OF SECTION 8,
T23S, R10W, W.M.
COOS COUNTY, OREGON

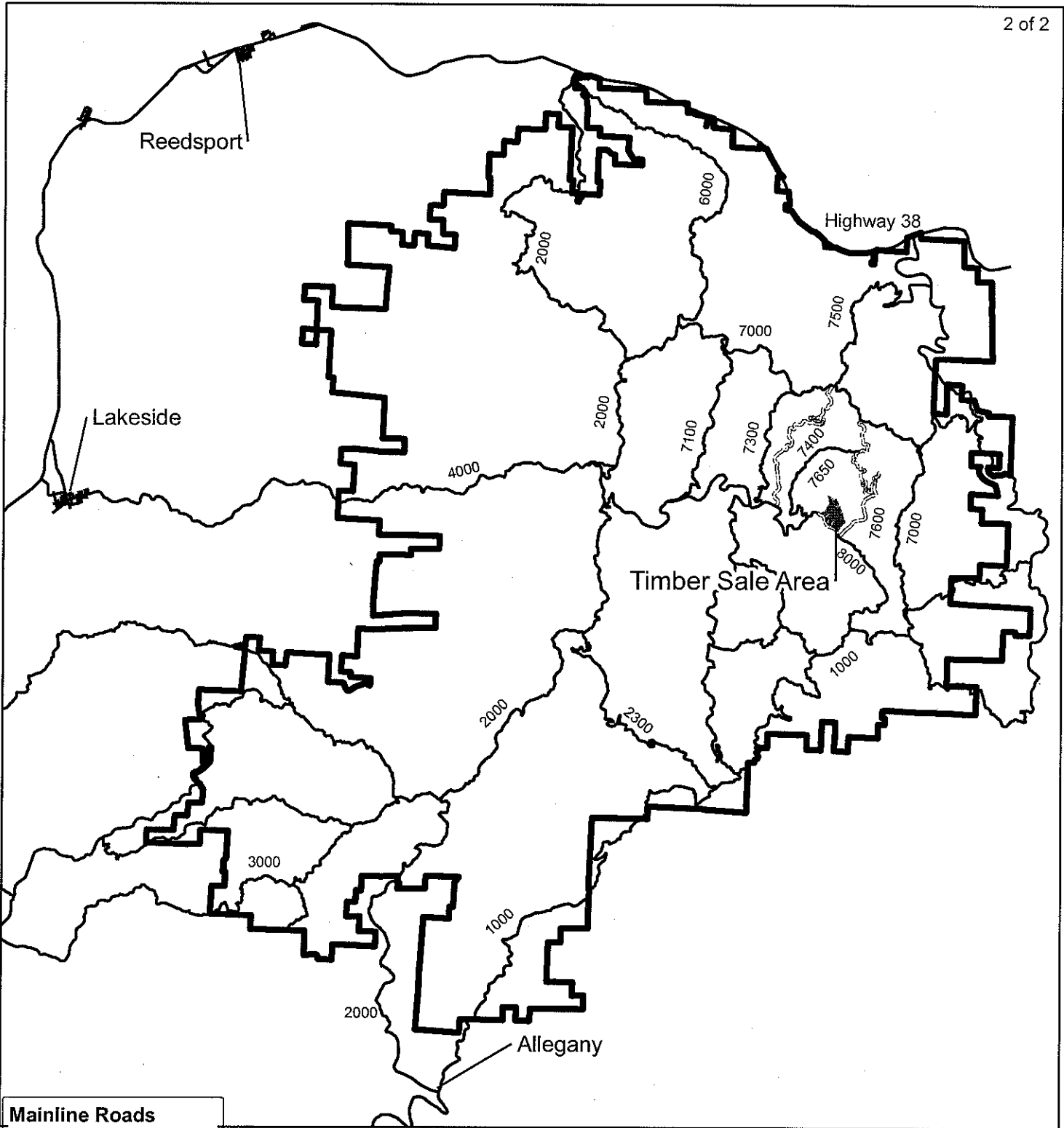


Approximately 89 Net Clearcut Acres

1:12,000 1 inch = 1,000 feet
 Feet



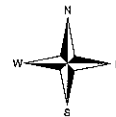
The information shown on this map depicts approximate locations. Exact locations of features represented by map symbols shall be determined on site and shall depend upon the conditions that exist on site. Activities will be conducted based upon features determined on site rather than features shown on this map.



Mainline Roads	
	State Maintained
	Purchaser Maintained
	State Forest Boundary
	Timber Sale Boundary

1 in = 2 miles

EXHIBIT "A"
 VICINITY MAP
 OF TIMBER SALE NO.
 341-10-29
 MILLICOMA COUGAR
 PORTIONS OF SECTION 8,
 T23S, R10W, W.M.
 COOS COUNTY, OREGON



Approximately 89 Net Clearcut Acres

The information shown on this map depicts approximate locations. Exact locations of features represented by map symbols shall be determined on site and shall depend upon the conditions that exist on site. Activities will be conducted based upon features determined on site rather than features shown on this map.