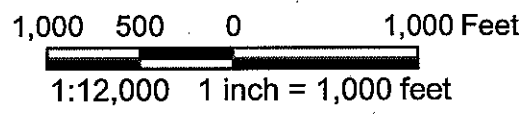
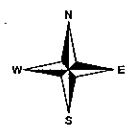


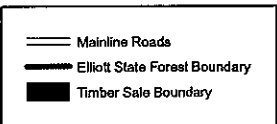
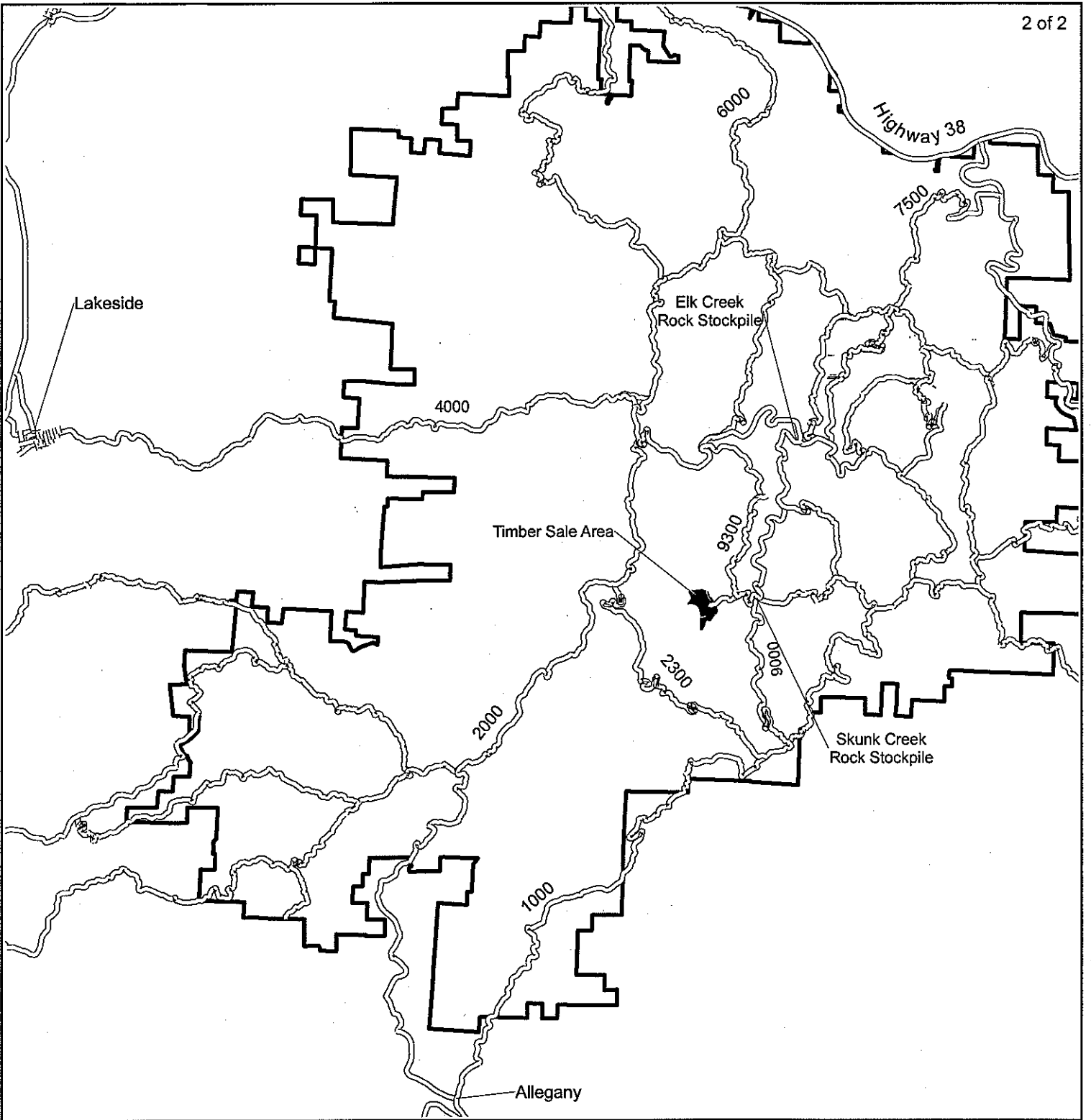
Timber Sale Boundary	Streams
State Forest Boundary	Type F
Project Points	Type N Perennial
Landing	Type N Seasonal
Road Point	Unclassified
Reforestation <30 years old	Grouped GTR
Single Green Tree Retention	Stream Buffer
Marbled Murrelet Management Area	State Maintained
	Purchaser Maintained
	Seasonally Restricted Area

EXHIBIT "A"
 OF TIMBER SALE NO.
 341-10-28
 ELKHORN RANCH
 PORTIONS OF SECTIONS
 26, and 35
 T23S, R11W, W.M.
 COOS COUNTY, OREGON

Approx. 94 net acres



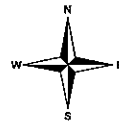
The information shown on this map depicts approximate locations. Exact locations of features represented by map symbols shall be determined on site and shall depend upon the conditions that exist on site. Activities will be conducted based upon features determined on site rather than features shown on this map.



1 inch = 2.13 miles

EXHIBIT "A"
VICINITY MAP
OF TIMBER SALE NO.
341-10-28
ELKHORN RANCH
PORTIONS OF SECTIONS
26, and 35
T23S, R11W, W.M.
COOS COUNTY, OREGON

Approx. 94 net acres



The information shown on this map depicts approximate locations. Exact locations of features represented by map symbols shall be determined on site and shall depend upon the conditions that exist on site. Activities will be conducted based upon features determined on site rather than features shown on this map.