

VICINITY MAP







OF TIMBER SALE CONTRACT NO. 341-10-07
HAPPY GILMORE
PORTIONS OF SECTIONS 32 AND 33
OF T6N, R7W., CLATSOP COUNTY, OR

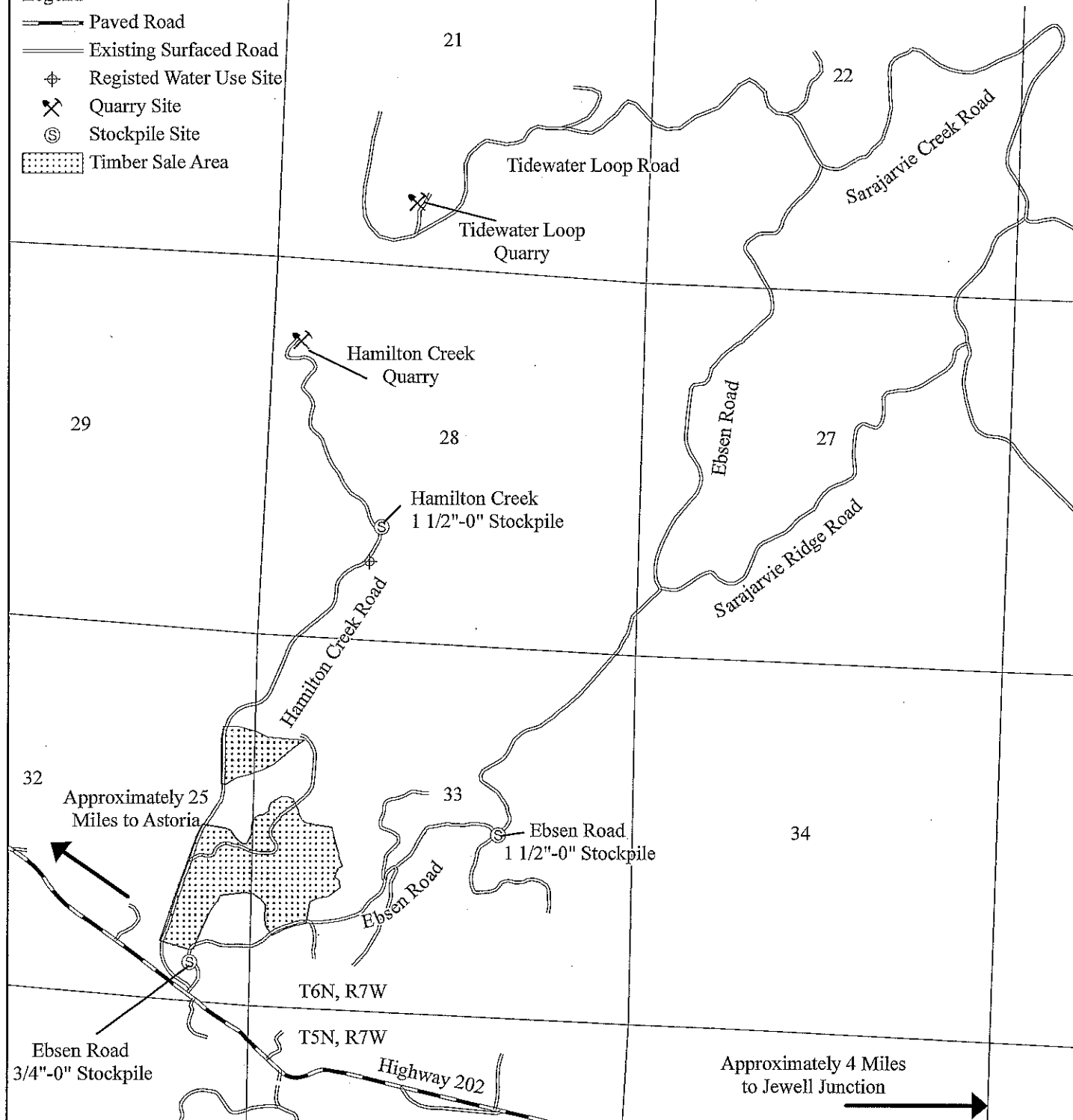
Approximate Net Acreage:
Area 1 (PC) - 56 Acres
Area 2 (PC) - 10 Acres
Area 3 (R/W) - 1 Acre
Total Sale Acreage = 67 Acres



Approximate Scale = 1" : 2,000'

Legend

-  Paved Road
-  Existing Surfaced Road
-  Registered Water Use Site
-  Quarry Site
-  Stockpile Site
-  Timber Sale Area



29

21

22

28

27

32

33

34

T6N, R7W

T5N, R7W

Highway 202

Approximately 25 Miles to Astoria

Approximately 4 Miles to Jewell Junction

Ebsen Road 3/4"-0" Stockpile

Ebsen Road 1 1/2"-0" Stockpile

Hamilton Creek 1 1/2"-0" Stockpile

Tidewater Loop Quarry

Hamilton Creek Quarry

Tidewater Loop Road

Sarajarvie Creek Road

Ebsen Road

Sarajarvie Ridge Road

Hamilton Creek Road

Ebsen Road

EXHIBIT "A"

OF TIMBER SALE CONTRACT NO. 341-10-07
HAPPY GILMORE
PORTIONS OF SECTIONS 32 AND 33
OF T6N, R7W., CLATSOP COUNTY, OR

Approximate Net Acreage:
Area 1 (PC) - 56 Acres
Area 2 (PC) - 10 Acres
Area 3 (R/W) - 1 Acre
Total Sale Acreage = 67 Acres

Approximate Scale = 1" : 1,000'
500 250 0 500 1,000
Feet



- Legend**
- Ownership Boundary
 - Timber Sale Area
 - Paved Road
 - Existing Surfaced Road
 - New Road Construction
 - Type N Stream
 - Type F Stream
 - Posted Buffer Zone
 - Non-Posted Stream Buffer
 - Controlled Felling Area
 - Reforestation Area
 - Right-of-Way Boundary
 - Registered Water Use Site
 - Stockpile Site
 - New Landing Construction
 - Known Land Survey Corner
 - Pt. "A" Point for Project Work

