
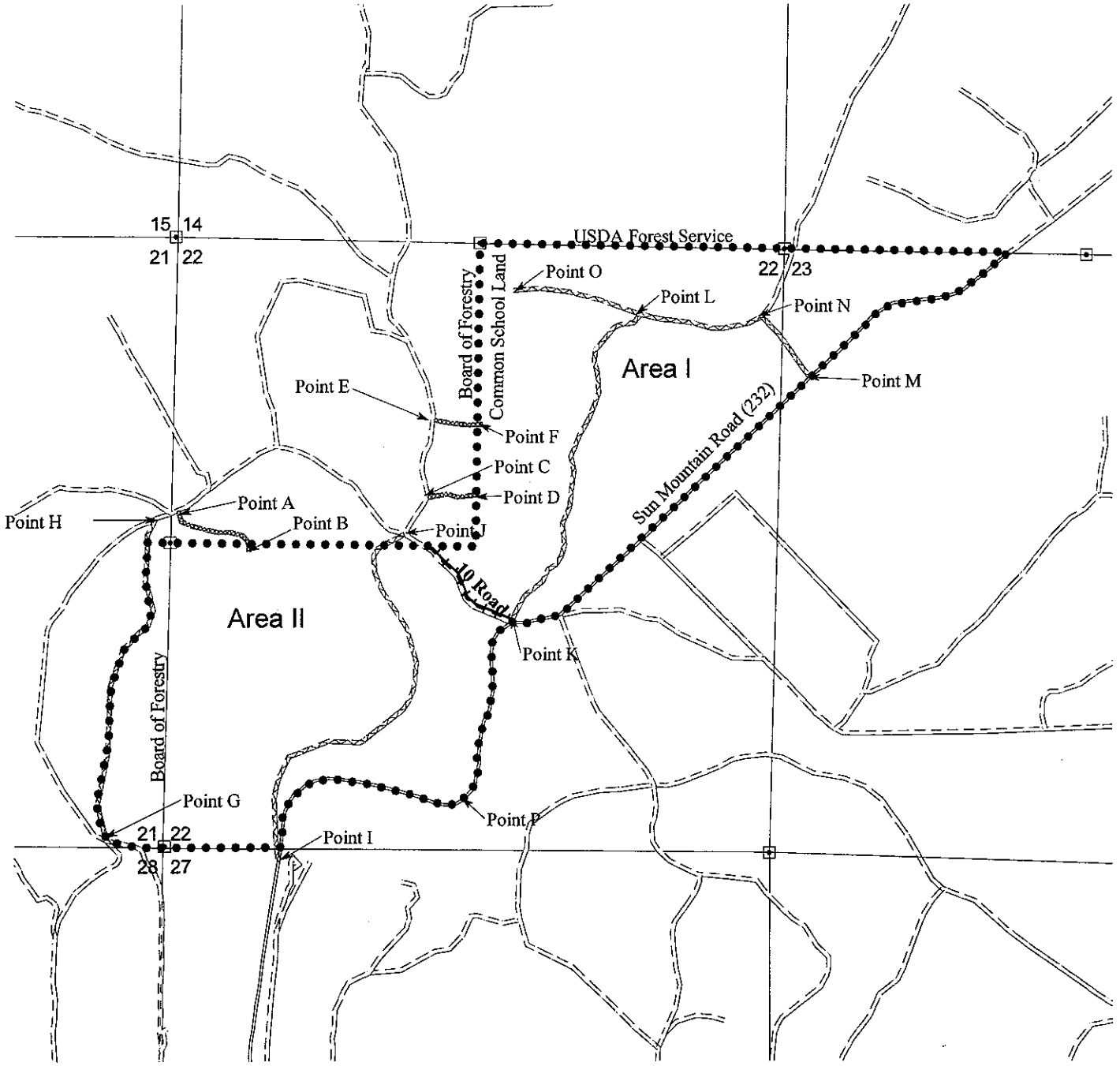


EXHIBIT "A"
OF TIMBER SALE CONTRACT 341-09-85
SLAPDASH
PORTIONS OF SECTIONS 21, 22, & 23, T32S, R7.5E, W.M.,
KLAMATH COUNTY, OREGON



Legend

- Timber Sale Boundary
- Surfaced Road
- Road Improvement
- Road Construction
- Unsurfaced Road
- Corner
- Area Boundary (Unposted)
- Point for Project Work


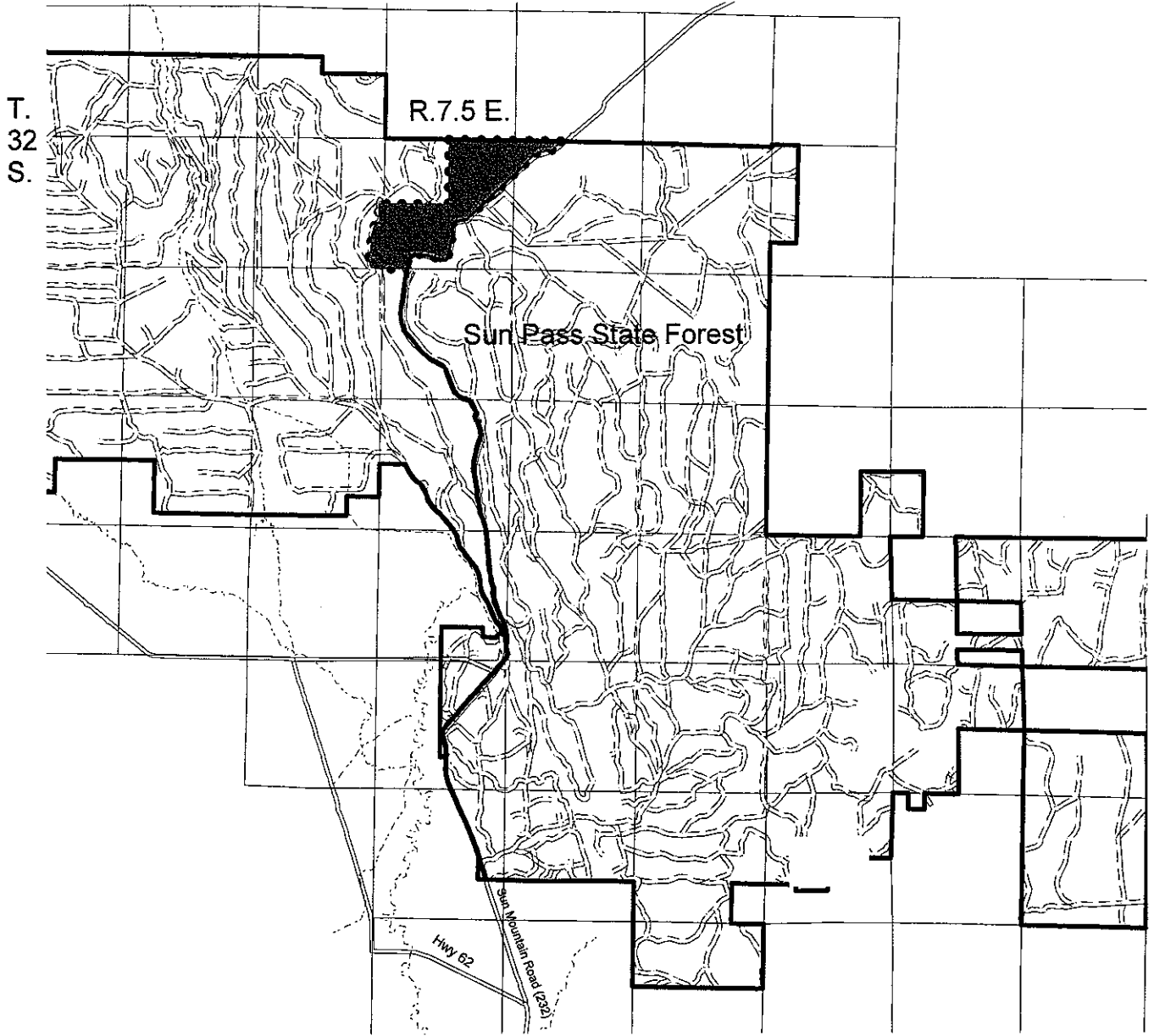
Scale
 1 : 15840
 1 inch = 1320 feet

Area I: 185 acres
 Area II: 169 acres
Total Sale Acreage: 354 acres

This product is for informational use and may not be suitable for legal, engineering, or surveying purposes.



EXHIBIT "A"
VICINITY MAP
OF TIMBER SALE CONTRACT NO. 341-09-85
SLAPDASH
PORTIONS OF SECTIONS 21, 22, & 23, T32S, R7.5E, W.M.
KLAMATH COUNTY, OREGON



Scale
1 : 80,000
1 inch = 1.26 mile

LEGEND

- Timber Sale Area
- Type F Stream
- Section Line
- Haul Route
- Unsurfaced Road
- Surfaced Road

Area I: 185 acres
Area II: 169 acres

Total Sale Acreage: 354 acres



This product is for informational use and may not be suitable for legal, engineering, or surveying purposes.