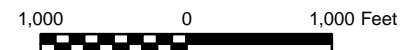


- Rock source
- Stock pile
- Waste area
- Bridge
- Gate
- Survey corner
- Domestic water supply intake
- Buffer
- Area boundary
- Sale boundary
- Ownership boundary
- Perennial Type-F stream
- Perennial Type-N stream
- Unsurfaced road
- Surfaced road
- State/Federal highway
- Legacy road
- Blocked road
- Road construction
- County road
- OHV trail
- Non-motorized trail
- Transmission line

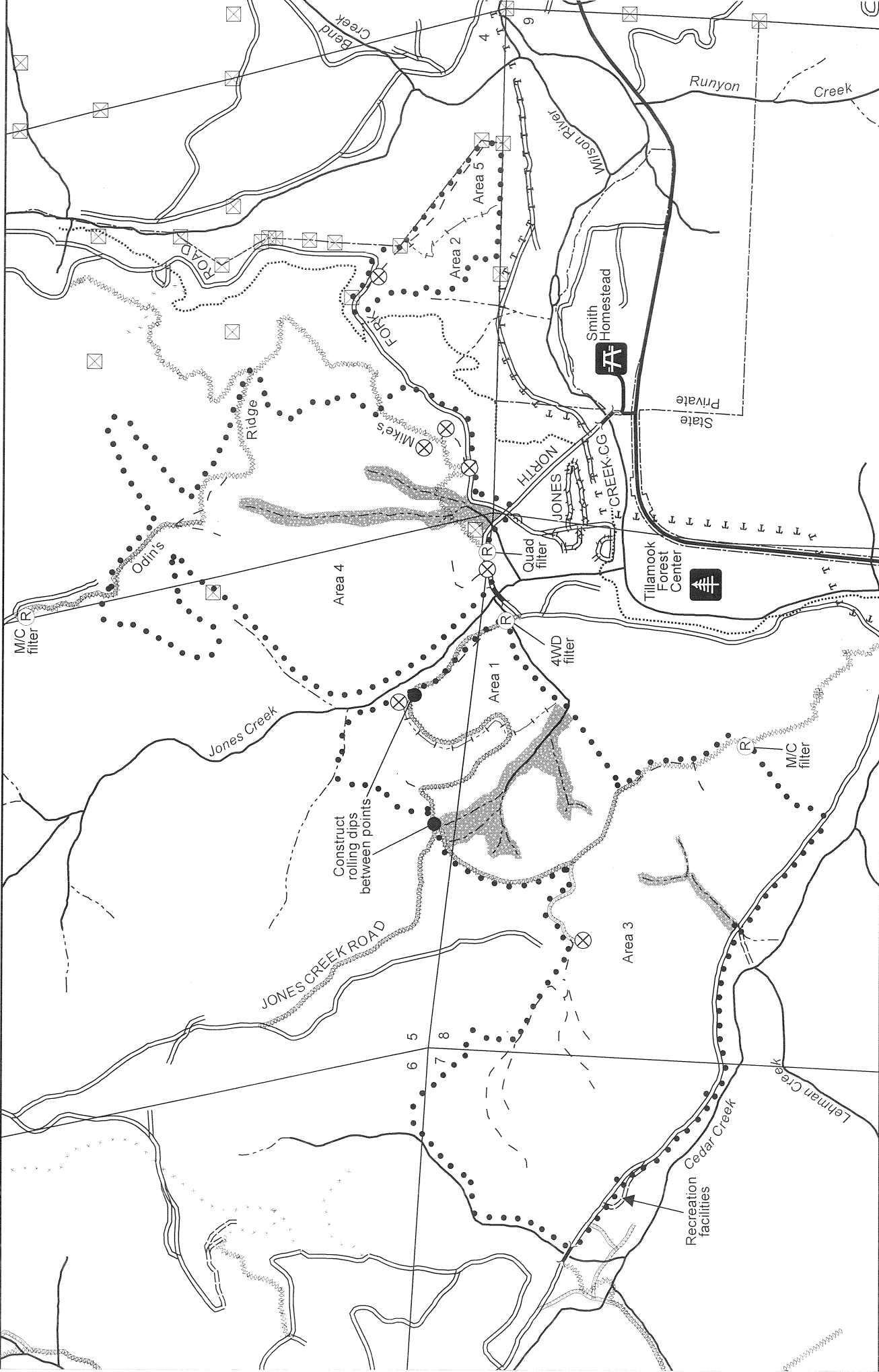
3

EXHIBIT A
 Timber Sale Contract No. 341-09-49
 Mary's Butte
 Portions of Sections 4, 5, 6,
 7, 8, and 9, T1N, R7W, W.M.,
 Tillamook County, Oregon



Area	Type of Operation	Acres	
		Gross	Net
1	Modified Clearcut	22	21
2	Modified Clearcut	14	14
3	Partial Cut	295	225
4	Partial Cut	186	99
5	Partial Cut	11	11
Total		528	370

Tillamook District GIS 11/19/2008
 This product is for informational use and may not have been prepared for, or suitable for legal, engineering, or surveying purposes.



Legend

- ⊗ Block
- ⊙ Restrict trail
- ⊙ Stockpile
- ⊙ Bridge
- ⊙ Gate
- ⊙ Survey corner
- ⊙ Domestic water supply intake
- ⊙ Buffer
- Area boundary
- Sale boundary
- Ownership boundary
- Perennial Type-F stream
- Perennial Type-N stream
- Unsurfaced road
- Surfaced road
- State/Federal highway
- Legacy road
- x x x Blocked road
- Road construction
- County road
- ⊙ OHV trail
- ⊙ Non-motorized trail
- ⊙ Transmission line

1,000 0 1,000 Feet

N

**EXHIBIT A
RECREATION**






Timber Sale Contract No. 341-09-49
Mary's Butte
Portions of Sections 4, 5, 6,
7, 8, and 9, T1N, R7W, W.M.,
Tillamook County, Oregon

Area	Type of Operation	Acres	
		Gross	Net
1	Modified Clearcut	22	21
2	Modified Clearcut	14	14
3	Partial Cut	295	225
4	Partial Cut	186	99
5	Partial Cut	11	11
Total		528	370


Tillamook District GIS 11/06/2008
This product is for informational use and may not have been prepared for, or suitable for legal, engineering, or surveying purposes.

EXHIBIT A

Timber Sale Contract No. 341-09-49
Mary's Butte
Portions of Sections 4, 5, 6,
7, 8, and 9, T1N, R7W, W.M.,
Tillamook County, Oregon

-  Rock source
-  Stock pile
-  Waste area
-  Sale area
-  ODF ownership

3



Tillamook District GIS
11/20/2008

This product is for informational use and
may not have been prepared for, or suitable
for legal, engineering, or surveying purposes.

