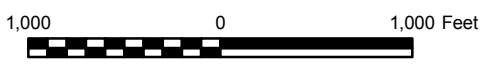


- Rock source
- Stock pile
- Waste area
- Bridge
- Gate
- Survey corner
- Domestic water supply intake
- Buffer
- Tailhold restriction
- R/W boundary
- Area boundary
- Sale boundary
- Ownership boundary
- Perennial Type-F stream
- Perennial Type-N stream
- Unsurfaced road
- Surfaced road
- State/Federal highway
- Legacy road
- Blocked road
- Road construction
- County road
- OHV trail
- Non-motorized trail
- Transmission line

EXHIBIT A
 Timber Sale Contract No. 341-09-40
 South Ginger
 Portions of Section 12,
 T3S, R7W, W.M.,
 Tillamook County, Oregon

| Area | Type of Operation | Acres | |
|--------------|-------------------|------------|------------|
| | | Gross | Net |
| 1 | Modified Clearcut | 16 | 15 |
| 2 | Partial Cut | 118 | 88 |
| 3 | Modified Clearcut | 18 | 17 |
| Total | | 152 | 120 |

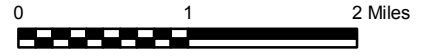


Tillamook District GIS
 09/23/2008
 This product is for informational use and
 may not have been prepared for, or suitable
 for legal, engineering, or surveying purposes.

EXHIBIT A

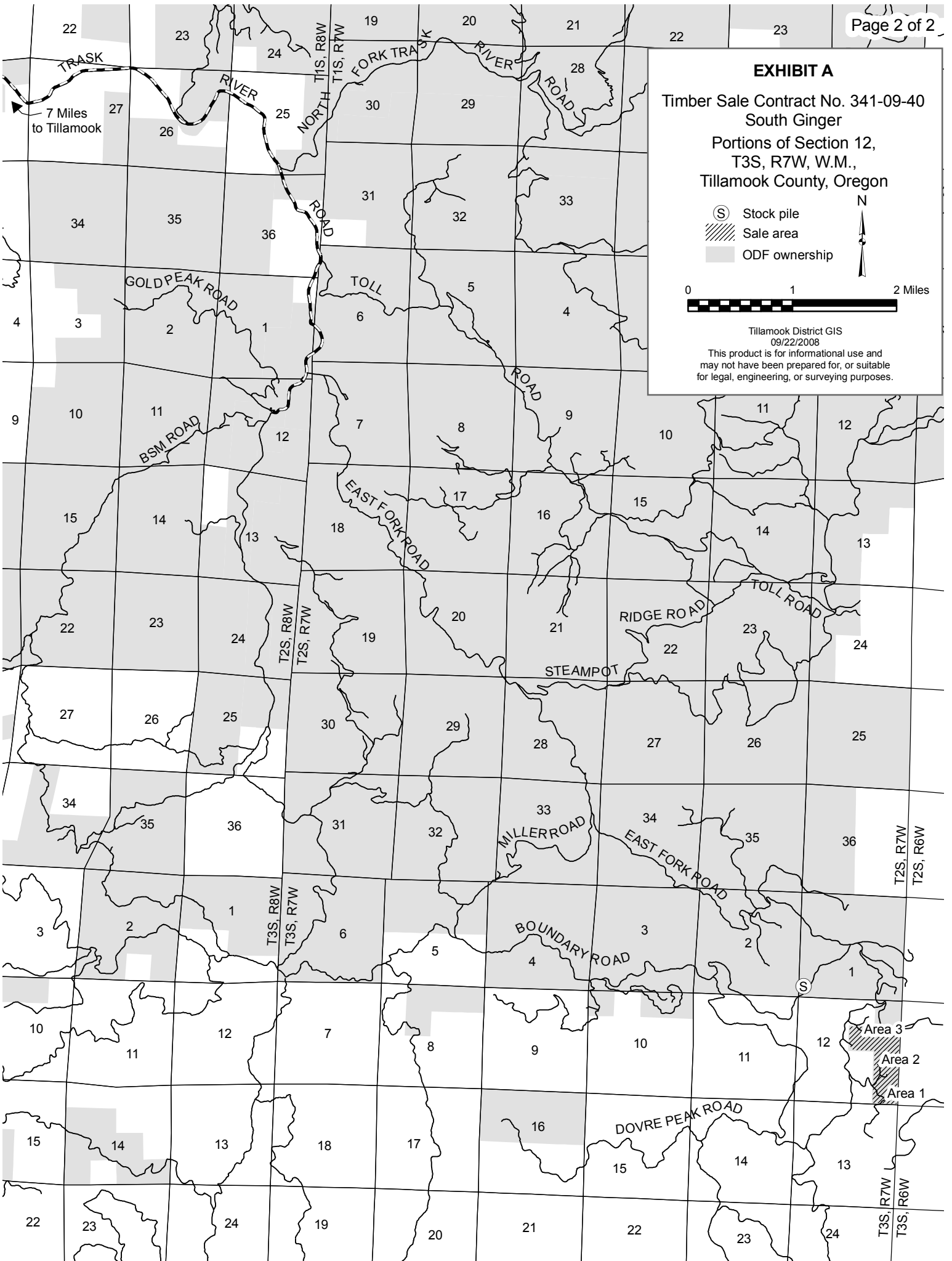
Timber Sale Contract No. 341-09-40
South Ginger
Portions of Section 12,
T3S, R7W, W.M.,
Tillamook County, Oregon

- Ⓢ Stock pile
- ▨ Sale area
- ODF ownership



Tillamook District GIS
09/22/2008

This product is for informational use and
may not have been prepared for, or suitable
for legal, engineering, or surveying purposes.



7 Miles
to Tillamook