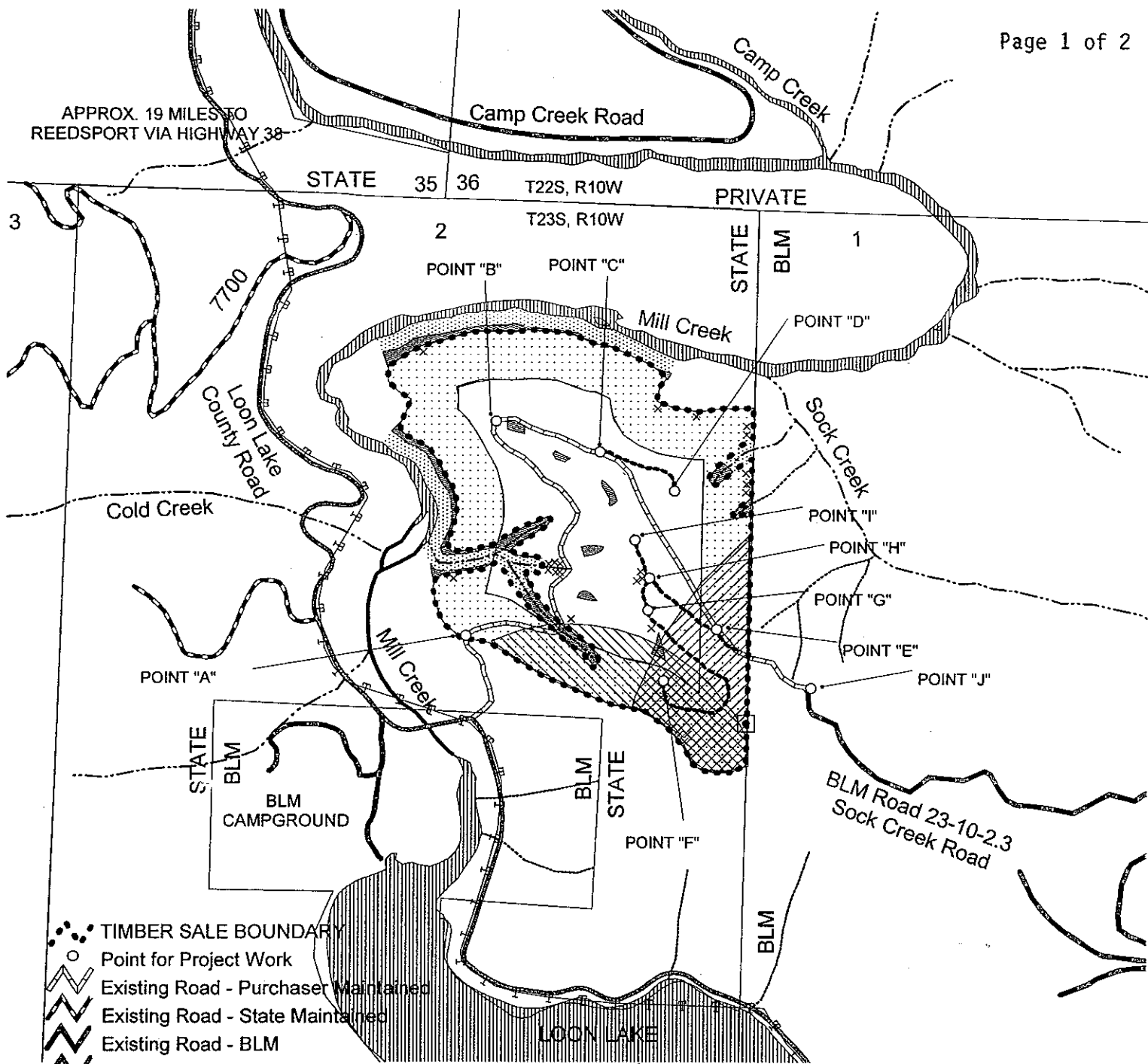


APPROX. 19 MILES TO REEDSPORT VIA HIGHWAY 38



- TIMBER SALE BOUNDARY
- Point for Project Work
- Existing Road - Purchaser Maintained
- Existing Road - State Maintained
- Existing Road - BLM
- Existing Road - County
- Road Construction
- Type F Stream/Lake
- Type F Stream
- Perennial Type N Stream
- Seasonal Type N Stream
- Streambuffers
- Green Tree Retention Area
- Individual Green Tree Retention
- Seasonally Restricted - Bald Eagle
- Seasonally Restricted - Marbled Murrelets
- Seasonally Restricted - Northern Spotted Owl
- Survey Corner
- Forest Ownership
- Powerline

# EXHIBIT "A"

OF TIMBER SALE CONTRACT NO. 341-09-39)  
 MILL CREEK BRIDGE NO. 2  
 PORTIONS OF SECTION 2  
 T23S, R10W, WM  
 DOUGLAS COUNTY, OREGON



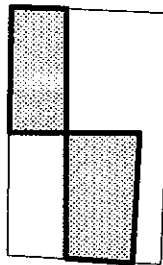
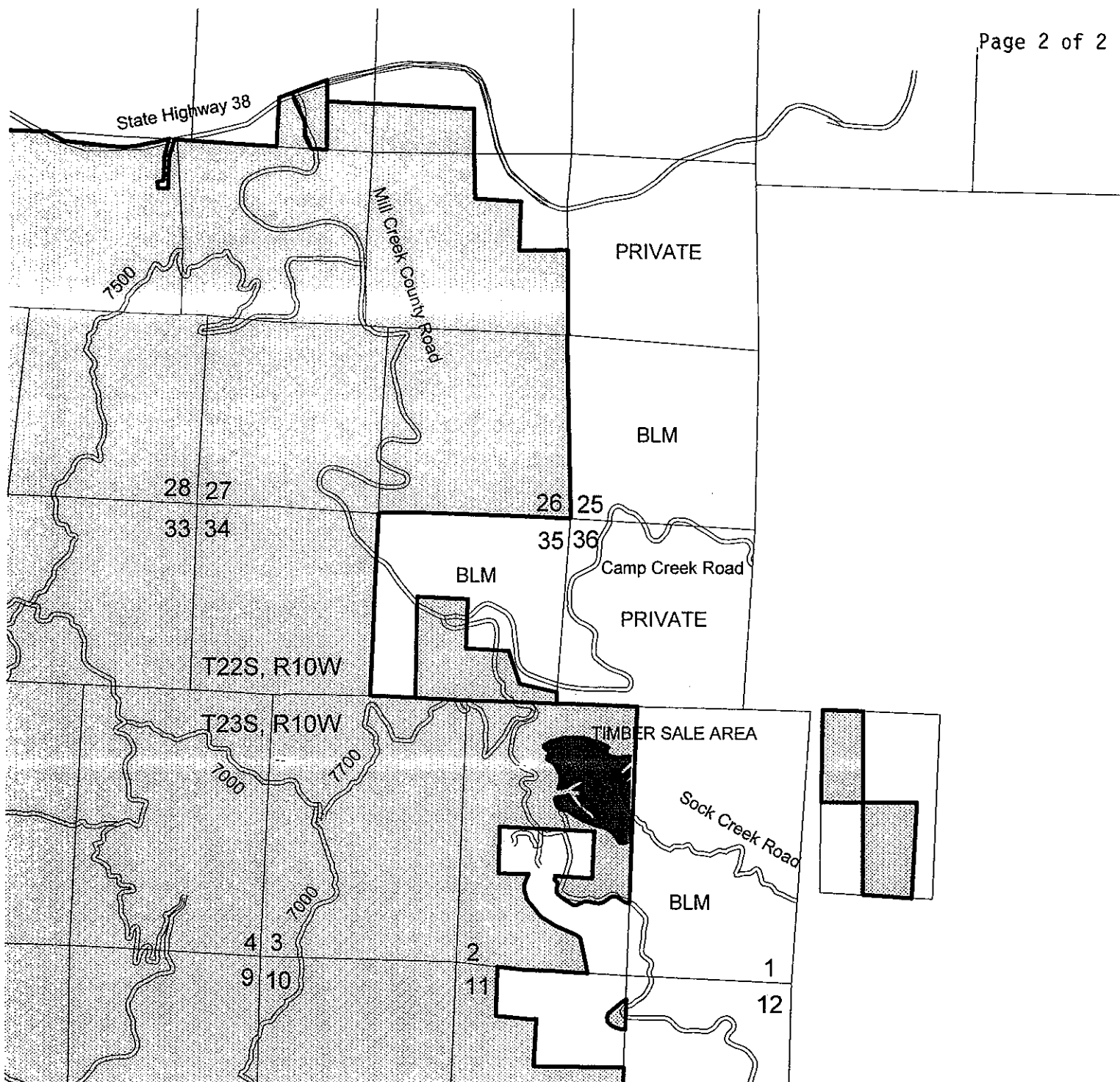
"STEWARDSHIP IN FORESTRY"




APPROXIMATE 109 NET HARVEST ACRES



APPROX. SCALE: 1" = 1,000'





-  TIMBER SALE AREA
-  State Forest Ownership
-  Existing Roads

## EXHIBIT "A" VICINITY MAP

OF TIMBER SALE CONTRACT NO.  
 341-09-39  
 MILL CREEK BRIDGE NO. 2  
 PORTIONS OF SECTION 2  
 T23S, R10W, WM  
 DOUGLAS COUNTY, OREGON



"STEWARDSHIP IN FORESTRY"



APPROX. SCALE: 1" = 3/4 MILE