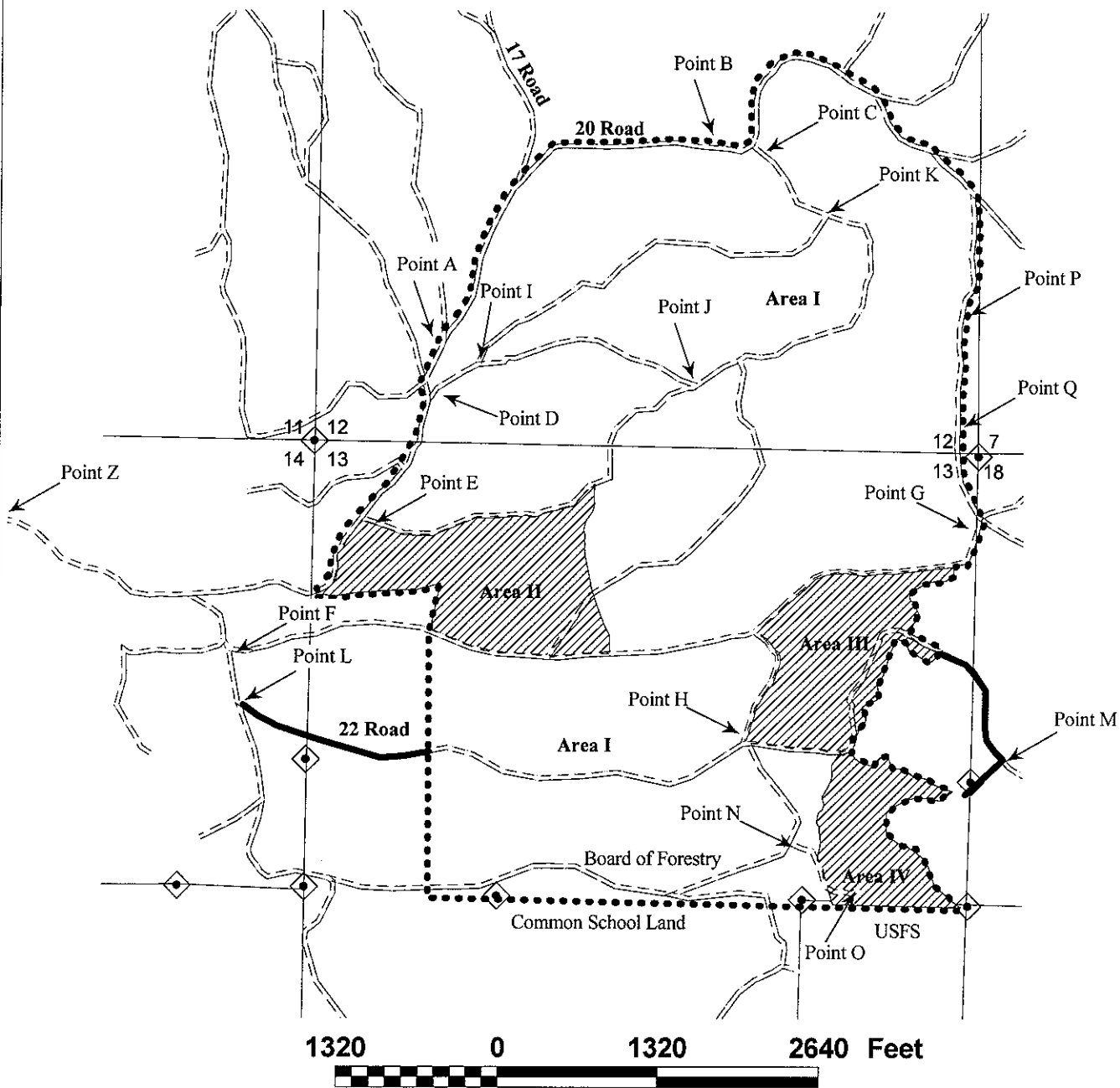









**EXHIBIT "A"**  
**OF TIMBER SALE CONTRACT 341-09-20**  
**WILLY NILLY**  
**PORTIONS OF SECTIONS 12 AND 13, T33S, R7.5E, W.M.,**  
**KLAMATH COUNTY, OREGON**



**LEGEND**

-  Blue Marked Cut Trees (Outside of Sale)
-  Timber Sale Boundary
-  Unsurfaced Roads
-  Section Lines
-  Land Survey Monument
-  Leave Tree Mark
-  Point for Project Work

Scale  
 1 : 15,840  
 1 inch = 1,320 feet

Area I: 503 acres  
 Area II: 43 acres  
 Area III: 34 acres  
 Area IV: 21 acres  
**Total Sale Acreage: 601 acres**

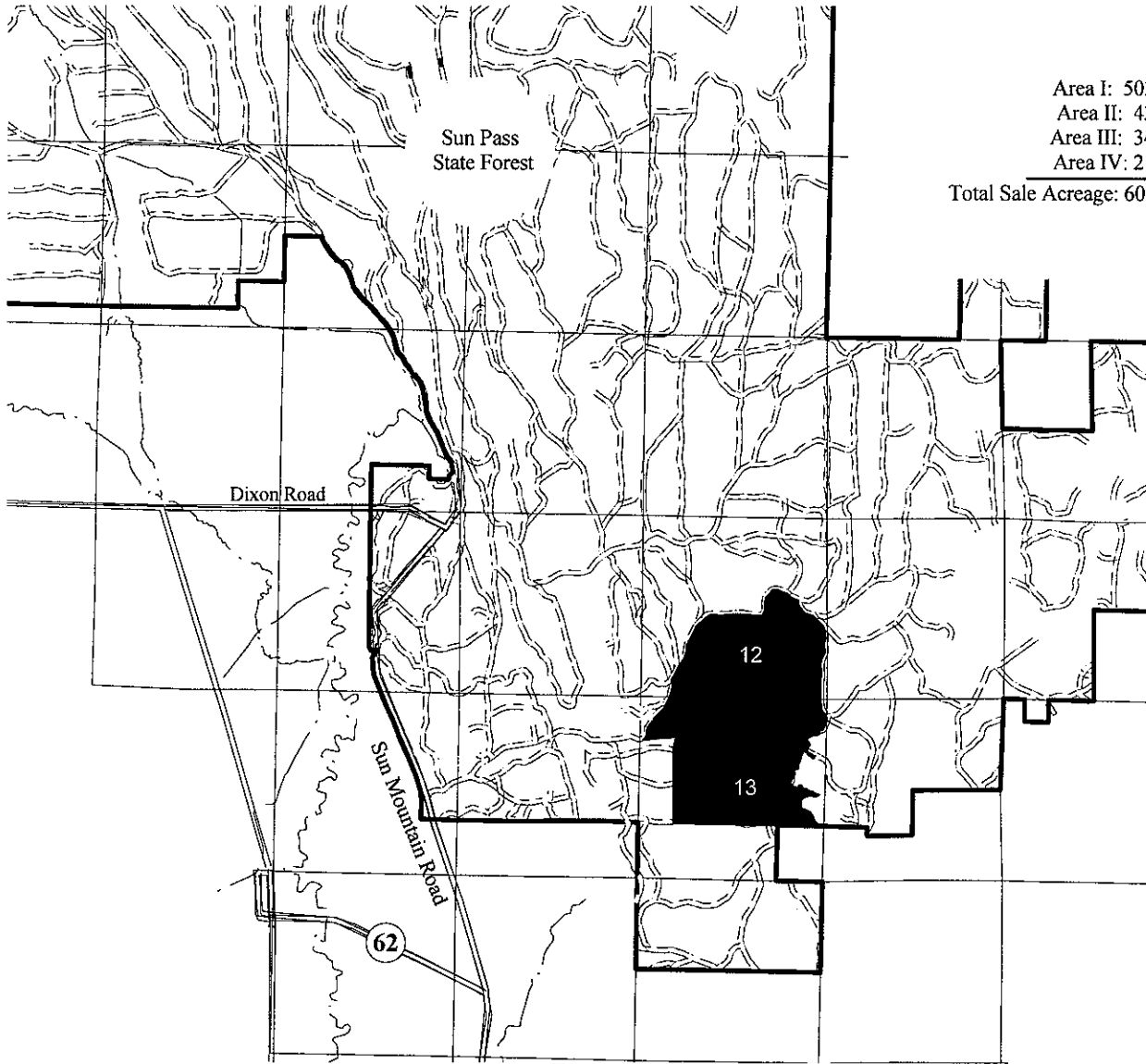


**EXHIBIT "A"**  
VICINITY MAP  
OF TIMBER SALE CONTRACT NO. 341-09-20  
WILLY NILLY  
PORTIONS OF SECTIONS 12 & 13, T33S, R7.5E, W.M.  
KLAMATH COUNTY, OREGON

Area I: 503 acres  
Area II: 43 acres  
Area III: 34 acres  
Area IV: 21 acres  








---

Total Sale Acreage: 601 acres



Scale  
1 : 63,360  
1 inch = 1 mile

**LEGEND**

- |   |   |
|---|---|
|  Timber Sale Area    |  Unsurfaced Road     |
|  Type F Stream       |  Surfaced Road       |
|  State Land Boundary |  State Land Boundary |
|  Section Line        |   |

