

**VICINITY MAP
EXHIBIT "A"**

OF TIMBER SALE CONTRACT NO. 341-08-91
 JOHN DAY/WALLUSKI SALVAGE NO. 2
 Portions of Sections 13, 24, 27, 33, and 34,
 T8N, R9W, and portions of Section 3, T7N, R9W, W.M.,
 Clatsop County, Oregon

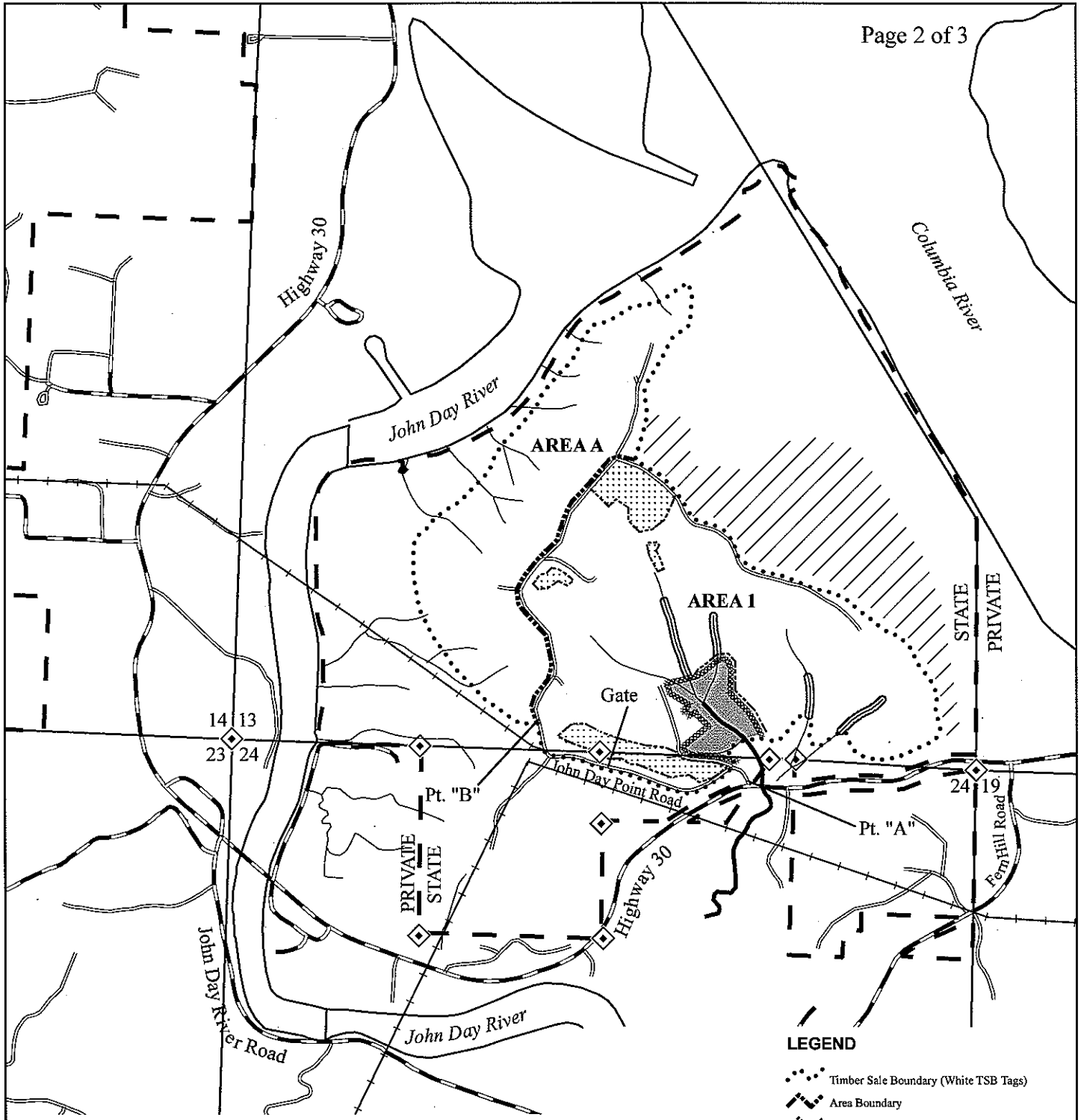
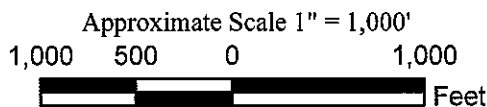


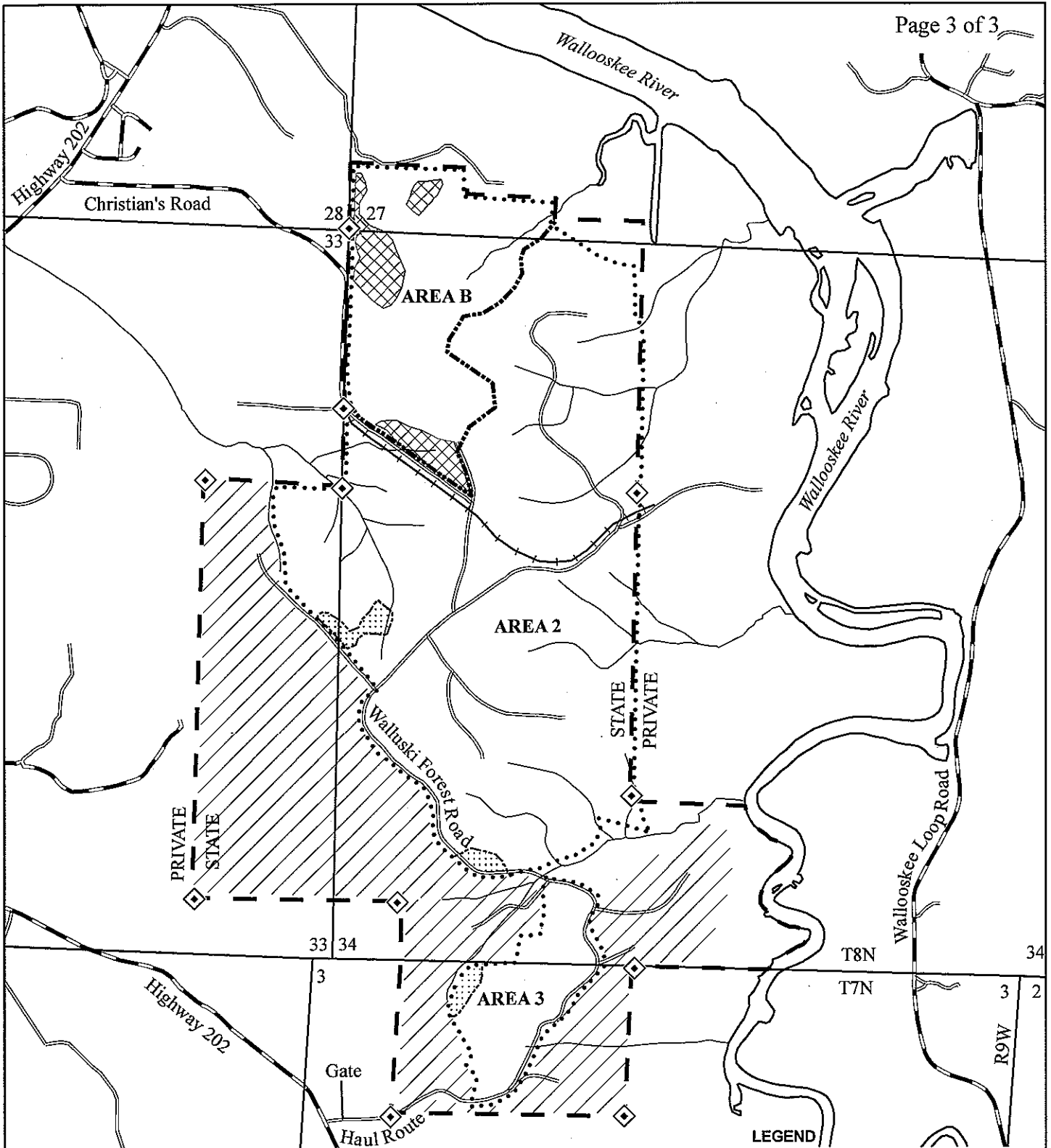
EXHIBIT "A"
 OF TIMBER SALE CONTRACT NO. 341-08-91
 JOHN DAY/ WALLUSKI SALVAGE NO. 2
 PORTIONS OF SECTIONS 13 AND 24, T8N, R9W, W.M.,
 CLATSOP COUNTY, OREGON

Approximate Net Acreage	
Area 1	74.0
Area 2	166.8
Area 3	18.3
Area A	35.0
Area B	46.9

LEGEND

- Timber Sale Boundary (White TSB Tags)
- Area Boundary
- Green Tree Retention Areas (Red TSB Tags)
- Green Tree Retention Areas
- Ownership Boundary
- Paved Road
- Rocked Road
- Fish Streams
- Nonfish Streams
- Posted Stream Buffer
- Intact Stream Buffers
- Overhead Utilities (Approx. Location)
- Known Land Survey Corner
- Reforestation Areas





Approximate Net Acreage

Area 1	74.0
Area 2	166.8
Area 3	18.3
Area A	35.0
Area B	46.9

Approximate Scale 1" = 1,000'



EXHIBIT "A"
 OF TIMBER SALE CONTRACT NO. 341-08-91
 JOHN DAY/ WALLUSKI SALVAGE NO. 2
 PORTIONS OF SECTIONS 27, 33, AND 34, T8N, R9W,
 AND SECTION 3, T7N, R9W, W.M.,
 CLATSOP COUNTY, OREGON

LEGEND

- Timber Sale Boundary (White TSB Tags)
- Area Boundary
- Green Tree Retention Areas (Red TSB Tags)
- Green Tree Retention Areas
- Ownership Boundary
- Paved Road
- Rocked Road
- Nonfish Streams
- Underground Utilities (Approx. Location)
- Known Land Survey Corner
- Reforestation Areas
- Concentrations of Blowdown