

- Timber Sale Boundary
- Purchaser Maintained Road
- State Maintained Road
- New Road Construction
- Disposal Site
- Project Point
- Landing
- Single Wildlife Tree

58 NET ACRES

- Perennial Type N
- Perennial Type F
- Seasonal Type N

- Section Lines
- Green Tree Area: Full Retention
- Green Tree Area: Partial Retention
- Stream Buffer
- Habitat Conservation Area
- Marbled Murrelet Management Area
- Reforestation Area Age < 30



EXHIBIT 'A'

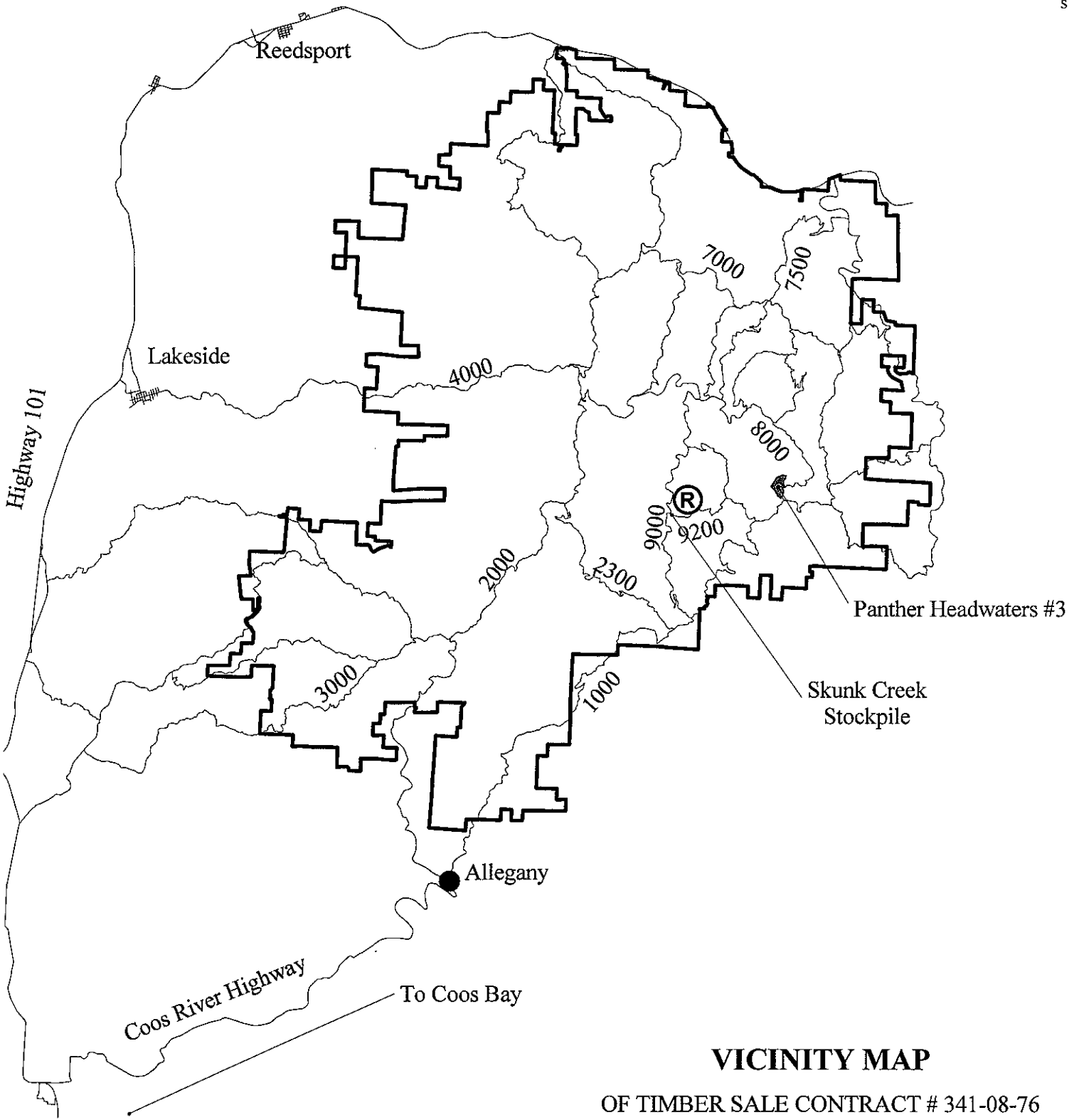
OF TIMBER SALE CONTRACT # 341-08-76
 PANTHER HEADWATERS # 3
 PORTIONS OF SECTIONS 16, 20 & 21
 T23S, R10W, W.M.
 COOS COUNTY, OREGON







APPROX. SCALE 1" = 1000'

Coos District GIS: 10/19/2007

This product is for informational use only and may not have been prepared for, or suitable for legal, or surveying purposes.



-  Elliott State Forest Boundary
-  Mainline Roads
-  Panther Headwaters #3
-  Rock Stockpile

VICINITY MAP

OF TIMBER SALE CONTRACT # 341-08-76
PANTHER HEADWATERS # 3
PORTIONS OF SECTIONS 16, 20 & 21
T23S, R10W, W.M.
COOS COUNTY, OREGON

