

- Sale Boundary
- Roads**
- Construct
- Purchaser Maintained
- State Maintained
- Project Points**
- Landing
- Road Point
- Streams**
- Type F Perennial
- Type N Perennial
- Type N Seasonal
- Individual GTR
- Green Tree Retention
- Stream Buffer



Approximate Net Acreage

- Area 1 - 35 acres
- Area 2 - 10 acres
- Area 3 - 11 acres
- Area 4 - 13 acres
- Area 5 R/W - <1 acre

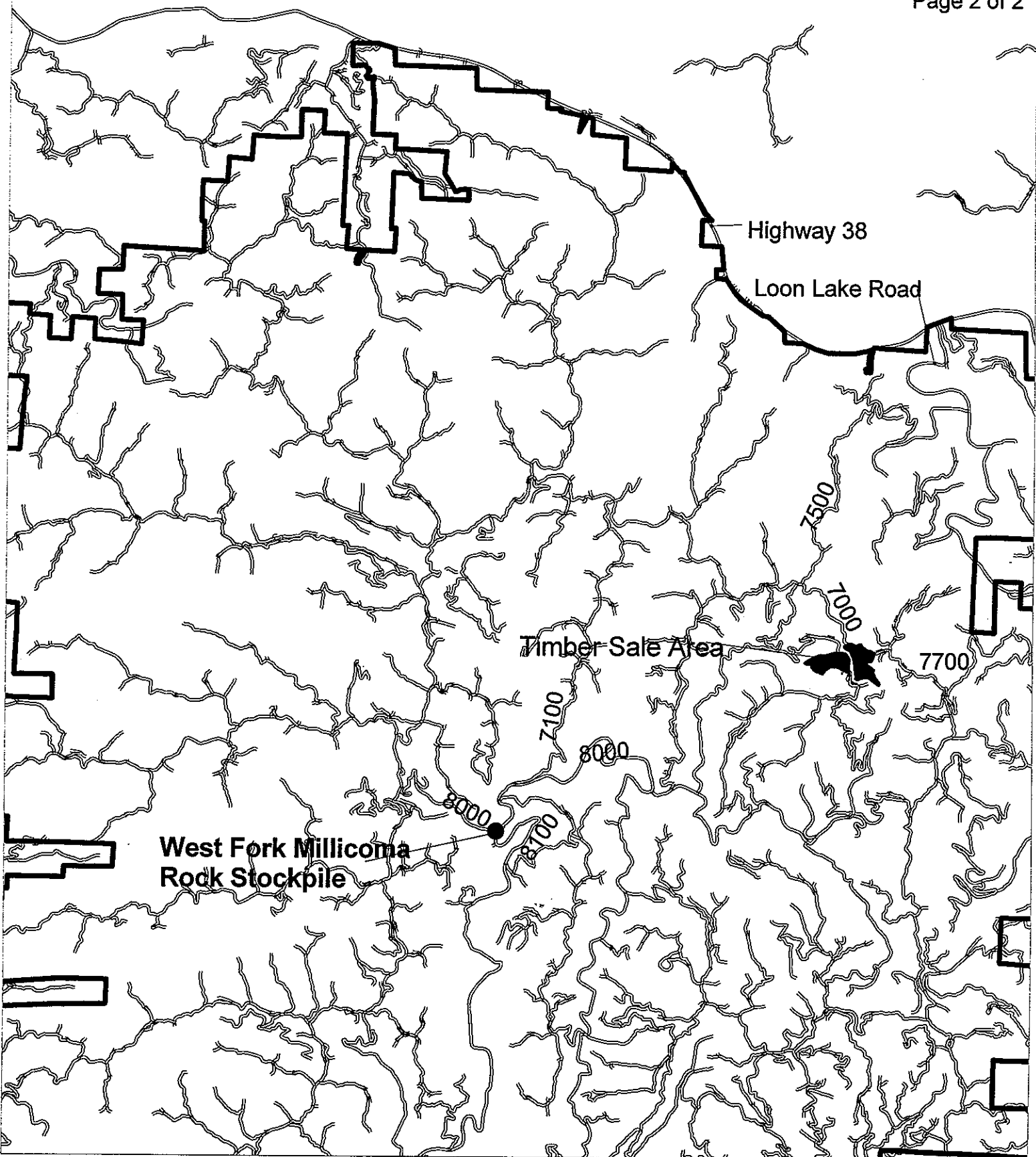
Total - 69 harvest acres






EXHIBIT "A"
OF TIMBER SALE NO.
341-08-55
FISHING COUGAR
T23S, R10W, PORTIONS OF
SECTIONS 4 AND 5, W.M.
COOS COUNTY, OREGON



Approx. Scale 1" = 1000'

The information shown on this map depicts approximate locations. Exact locations of features represented by map symbols shall be determined on site and shall depend upon the conditions that exist on site. Activities will be conducted based upon features determined on site rather than features shown on this map.



-  Rock Stockpile
-  Elliott State Forest Boundary
-  Timber Sale Boundary
-  Roads
-  Elliott State Forest Roads




EXHIBIT "A" VICINITY MAP
 OF TIMBER SALE NO.
 341-08-55
 FISHING COUGAR
 T23S, R10W, PORTIONS OF
 SECTIONS 4 AND 5, W.M.
 COOS COUNTY, OREGON

The information shown on this map depicts approximate locations. Exact locations of features represented by map symbols shall be determined on site and shall depend upon the conditions that exist on site. Activities will be conducted based upon features determined on site rather than features shown on this map.