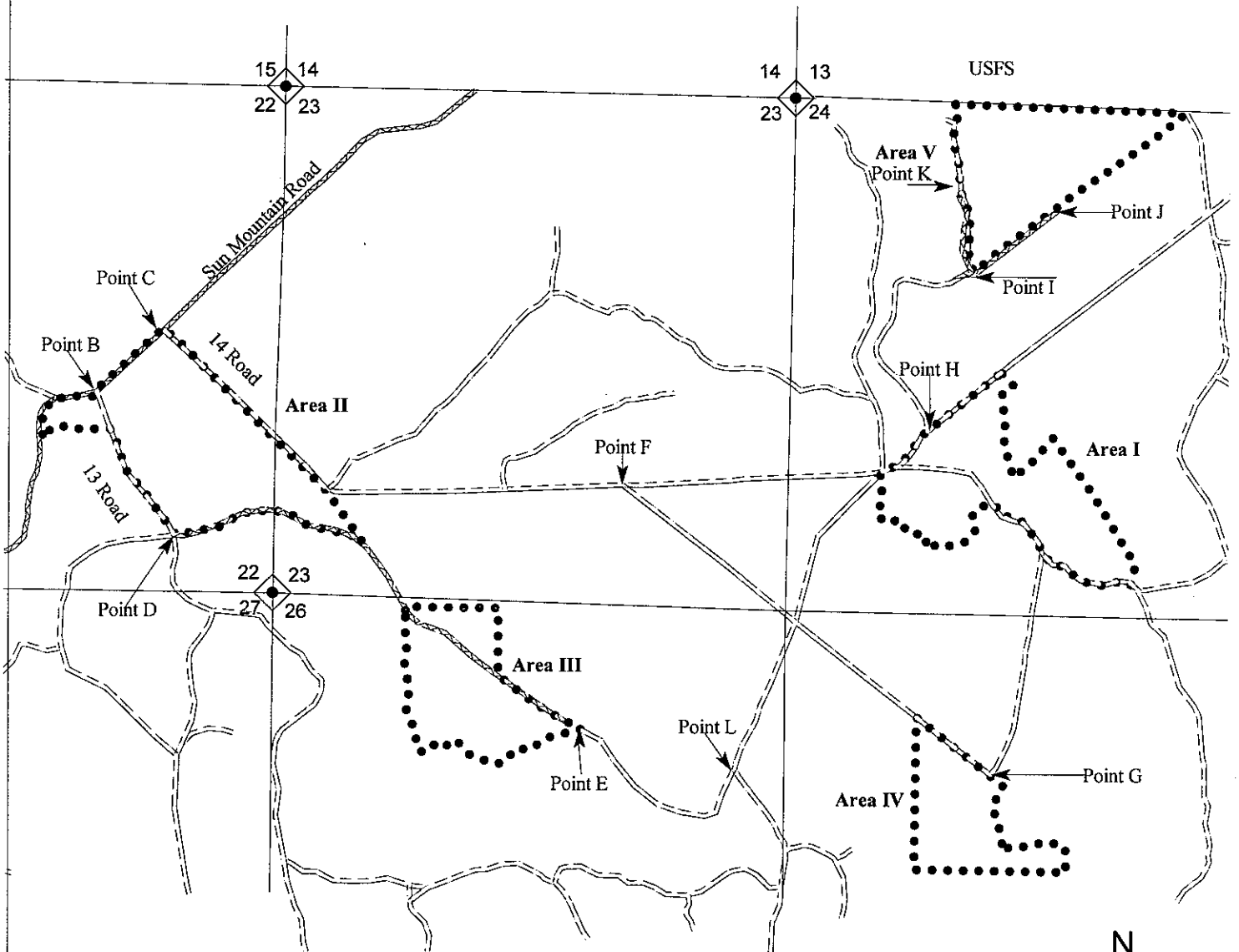









Exhibit A
 OF TIMBER SALE CONTRACT NO.341-08-48
 BEAVER DOMINATION
 PORTIONS OF SECTIONS 22,23,24,25,&26,T32S.,R71/2E.,W.M.
 KLAMATH COUNTY



LEGEND

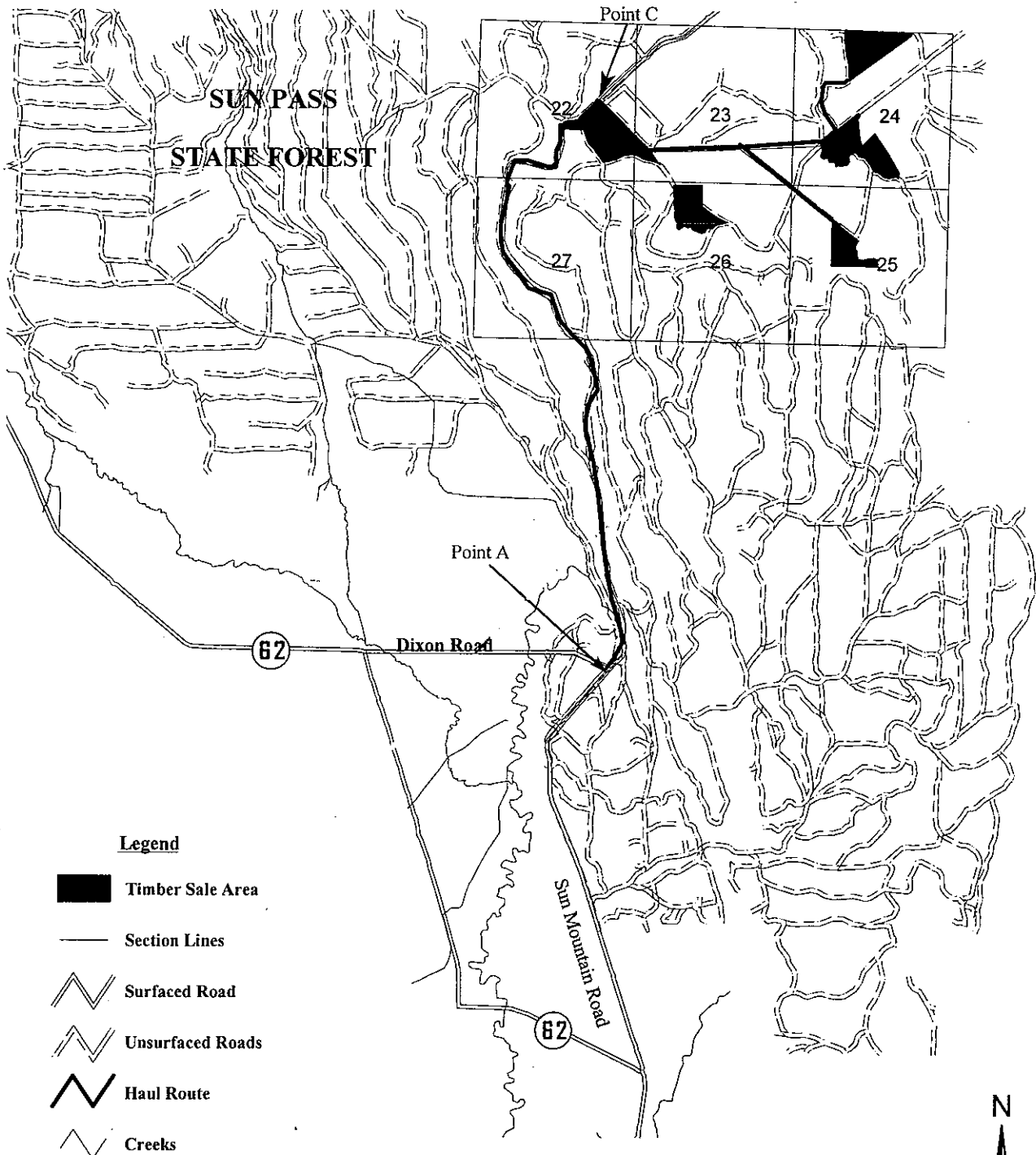
-  Timber Sale Boundary (Posted)
-  Land survey monument
-  Points for Project work
-  Section lines
-  Surfaced Road
-  Unsurfaced Road
-  Unsurfaced Road (Improvement Required)

AREA I	58 acres
AREA II	69 acres
AREA III	40 acres
AREA IV	29 acres
AREA V	49 acres
Total Sale Acreage	245 acres (net)









Scale
 1:20,000
 1 inch = 1,668 feet

EXHIBIT "A"
VICINITY MAP
OF TIMBER SALE CONTRACT NO. 341-08-48
BEAVER DOMINATION
PORTIONS OF SECTIONS 22, 23, 24, 25, & 26 of T. 32 S., R 7 1/2 E., W.M.
KLAMATH COUNTY, OREGON



Legend

-  Timber Sale Area
-  Section Lines
-  Surfaced Road
-  Unsurfaced Roads
-  Haul Route
-  Creeks

