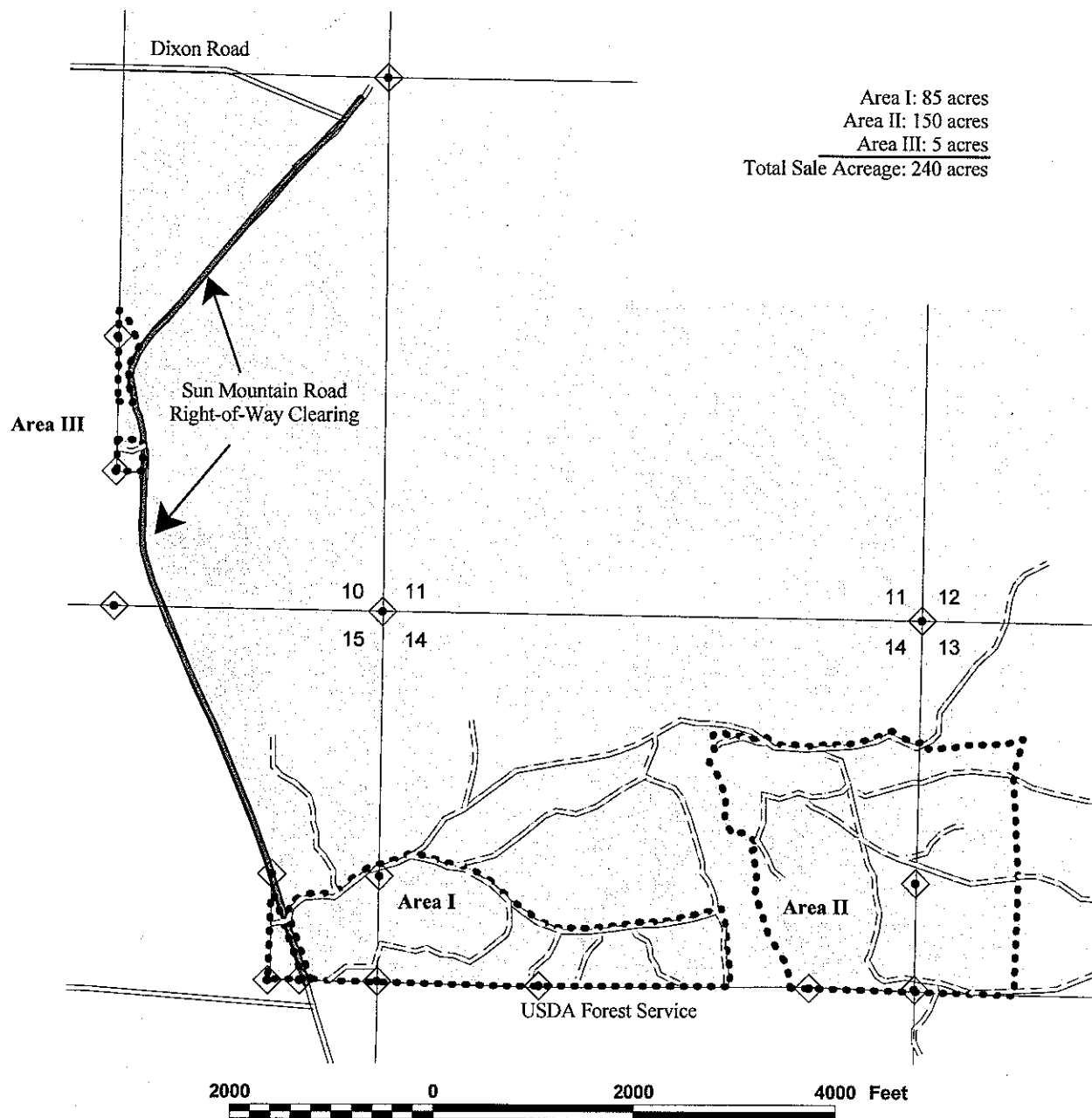









EXHIBIT "A"
OF TIMBER SALE CONTRACT NO. 341-08-47
JACKSTRAW
PORTIONS OF SECTIONS 10, 13, 14, 15, T33S, R7.5E, W.M.
KLAMATH COUNTY, OREGON

Area I: 85 acres
Area II: 150 acres
Area III: 5 acres
Total Sale Acreage: 240 acres



LEGEND

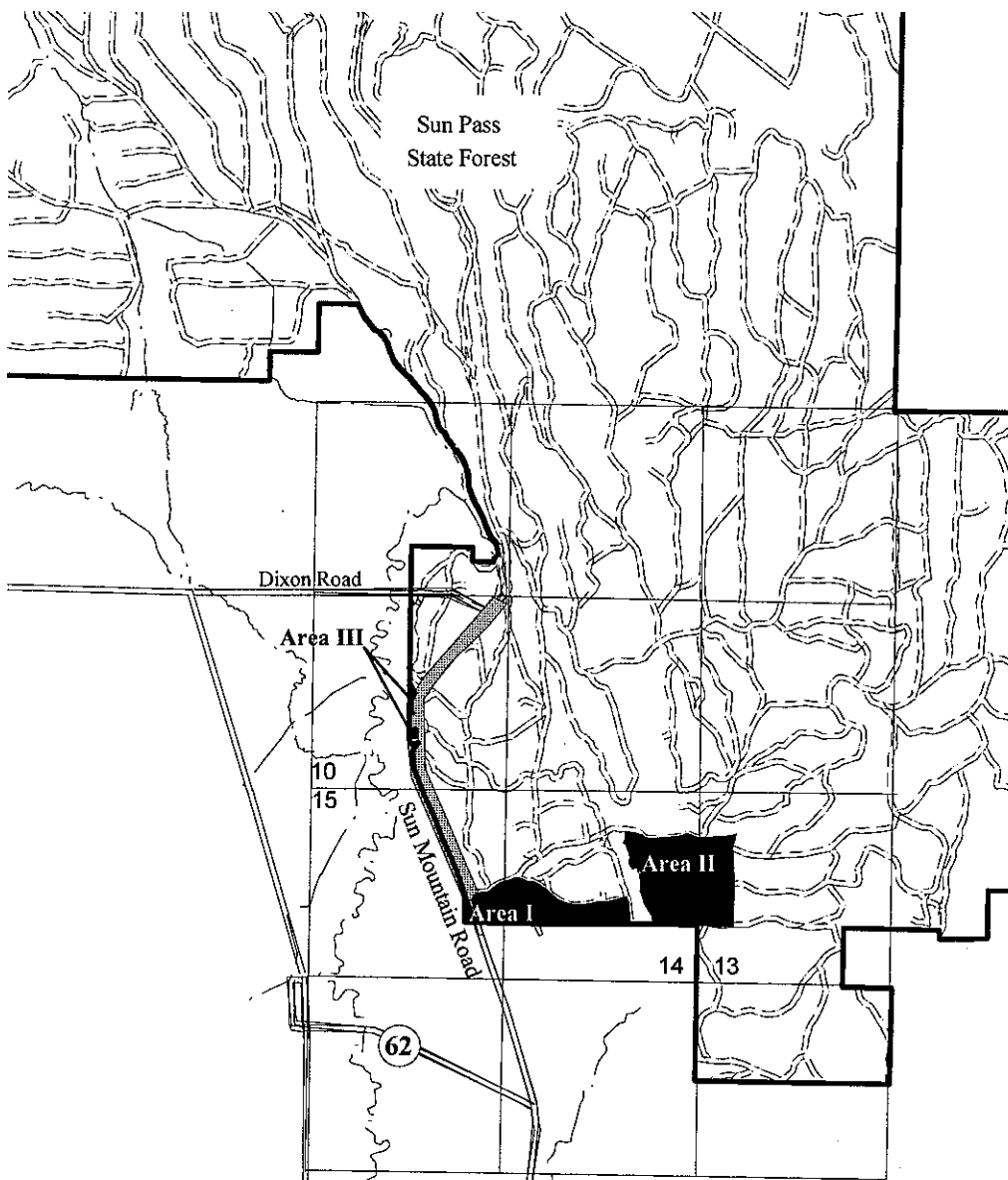
-  Section Line
-  Surfaced Road
-  Unsurfaced Road
-  Timber Sale Boundary
-  Land Survey Monument
-  Sun Mountain Road Right-of-Way Clearing
-  Board of Forestry Land

Scale
1 : 20,000
1 inch = 1668 feet



EXHIBIT "A"
VICINITY MAP
OF TIMBER SALE CONTRACT NO. 341-08-47
JACKSTRAW
PORTIONS OF SECTIONS 10, 13, 14, 15, T33S, R7.5E, W.M.
KLAMATH COUNTY, OREGON

Area I: 85 acres
Area II: 150 acres
Area III: 5 acres
Total Sale Acreage: 240 acres



Scale
1 : 63,360
1 inch = 1 mile

LEGEND

- Timber Sale Area
- Type F Stream
- State Land Boundary
- Section Line
- Unsurfaced Road
- Surfaced Road
- State Land Boundary
- Sun Mountain Road Right-of-Way Clearing

