

# PART III: EXHIBITS

State Timber Sale Contract  
No. 341-08-42  
North Cruz Thin

EXHIBIT B

Page 1 of 3  
629-Form 341-203  
Revised 06/97

## OREGON DEPARTMENT OF FORESTRY

### TIMBER SALE OPERATIONS PLAN

(See Page 2 for instructions)



Date Received by STATE: \_\_\_\_\_

(5) State Brand Information (complete):

(1) Contract No.: 341-08-42

(2) Sale Name: North Cruz Thin

(3) Contract Expiration Date: October 31, 2009

Project Completion Dates: \_\_\_\_\_

(4) Purchaser: \_\_\_\_\_

(6) Purchaser Representatives:

Projects: \_\_\_\_\_

Phone: \_\_\_\_\_

Cell/Other

Phone: \_\_\_\_\_

Home: \_\_\_\_\_

Projects: \_\_\_\_\_

Phone: \_\_\_\_\_

Cell/Other

Phone: \_\_\_\_\_

Home: \_\_\_\_\_

Projects: \_\_\_\_\_

Phone: \_\_\_\_\_

Cell/Other

Phone: \_\_\_\_\_

Home: \_\_\_\_\_

Projects: \_\_\_\_\_

Phone: \_\_\_\_\_

Cell/Other

Phone: \_\_\_\_\_

Home: \_\_\_\_\_

Logging: \_\_\_\_\_

Phone: \_\_\_\_\_

Cell/Other

Phone: \_\_\_\_\_

Home: \_\_\_\_\_

Logging: \_\_\_\_\_

Phone: \_\_\_\_\_

Cell/Other

Phone: \_\_\_\_\_

Home: \_\_\_\_\_

Logging: \_\_\_\_\_

Phone: \_\_\_\_\_

Cell/Other

Phone: \_\_\_\_\_

Home: \_\_\_\_\_

Logging: \_\_\_\_\_

Phone: \_\_\_\_\_

Cell/Other

Phone: \_\_\_\_\_

Home: \_\_\_\_\_

(7) State Representatives:

Projects: \_\_\_\_\_

Phone: 503-815-7016

Cell/Other

Phone: \_\_\_\_\_

Home: \_\_\_\_\_

Logging: \_\_\_\_\_

Phone: 503-815-7073

Cell/Other

Phone: \_\_\_\_\_

Home: \_\_\_\_\_

(8) Name of Subcontractors & Starting Dates:

Projects: No(s) \_\_\_\_\_ - \_\_\_\_\_

Date: \_\_\_\_\_

Phone: \_\_\_\_\_

No(s) \_\_\_\_\_ - \_\_\_\_\_

Date: \_\_\_\_\_

Phone: \_\_\_\_\_

No(s) \_\_\_\_\_ - \_\_\_\_\_

Date: \_\_\_\_\_

Phone: \_\_\_\_\_

No(s) \_\_\_\_\_ - \_\_\_\_\_

Date: \_\_\_\_\_

Phone: \_\_\_\_\_

Logging: Felling \_\_\_\_\_

Date: \_\_\_\_\_

Phone: \_\_\_\_\_

Yarding: \_\_\_\_\_

Date: \_\_\_\_\_

Phone: \_\_\_\_\_

(9) Comments:

\_\_\_\_\_  
\_\_\_\_\_  
\_\_\_\_\_  
\_\_\_\_\_

(10) Operations Map: Attach a copy of timber sale Exhibit A or other suitable map which plainly shows the items listed on the instruction sheet.

EXHIBIT B  
INSTRUCTION SHEET FOR OPERATIONS PLAN

**SUBMIT ONE COPY OF PLAN TO STATE**

Operations shall be limited to the work shown in the plan until a revised plan or supplemental plan is submitted covering additional work. Compliance with this plan is not in lieu of compliance with any federal requirements related to the federal Endangered Species Act. If STATE has prepared a required Forest Practices Act (FPA) "Written Plan" for operations, PURCHASER shall comply with all provisions of the Written Plan.

**Item No. (from Page 1)**

- (5) All sales require you to use a brand furnished by STATE. If the State brand has not been assigned when the plan is submitted, it will be furnished and assigned later. Complete drawing. If more than one brand is assigned to the sale, complete both drawings.
- (6) The contract requires you to have a designated representative available on the sale area or work location who is authorized to receive in your behalf any notice or instruction given by STATE and to take action in regard to performance under the contract. If logging and project work is widely separated, a representative is required for each.
- (7) The STATE representative will be designated when your plan is approved and is the person who will inspect and issue instructions regarding performance.
- (8) Show names of subcontractors to be used for any or all phases of the operations. If subcontractors are not known, or are changed later, give notification to the STATE representative prior to commencement of work by subcontractor.

Show projected dates for commencement of both projects and logging. If projected dates need to be changed at a later date, notification must be given to the STATE representative by supplemental plan or otherwise, prior to commencement of such operations.

- (10) The STATE representative will furnish extra copies of Exhibit A of the contract for your use in preparing the operations map. The map shall use the following legend and show:
  - 1. Landing locations, approximate setting boundaries, and probable sequence of logging the settings. Number the settings in sequence.
  - 2. Locations of spur roads planned for construction, other than those required by the timber sale contract. Provide spur road specifications.
  - 3. Location of proposed tractor yarding roads. Show if and how marked on the ground.
  - 4. Location of temporary stream crossings.
  - 5. List the sequence of performing project work.
  - 6. Location of rock sources - attach pit development plans.







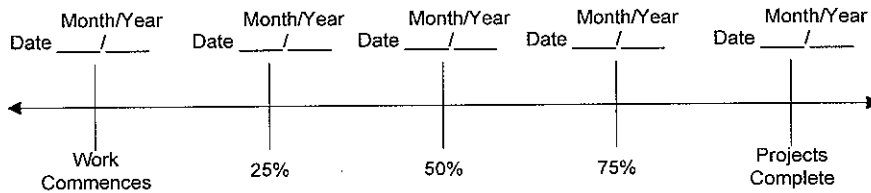
	Cable landing, with numbers for sequence.
	Tractor landing with alphabetical sequence.
	Approximate setting boundary.
	Spur truck roads.
	Tractor yarding roads.
	Temporary stream crossings.

EXHIBIT B  
 OPERATIONS PLAN

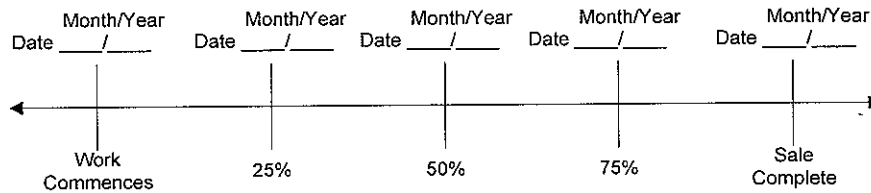
**Completion Timeline**

Indicate on the appropriate timeline below, the dates by which you plan to complete the work as required under this contract. The purpose of this section is to develop a plan that will ensure you complete the work as required, and meet the interim completion date(s) and contract expiration date. This plan is incorporated and made a part of the contract. When, in the opinion of STATE, operations are not commencing in a manner that meets the intent of this plan, you may be placed in violation of contract and your operations are suspended until an amended plan is submitted and approved by STATE.

**Projects**



**Harvest & Other Requirements**



**The Federal Endangered Species Act (ESA) prohibits a person from taking any federally listed threatened or endangered species. Taking under the federal ESA may include alteration of habitat. STATE's approval of this plan does not certify that PURCHASER's operation under the plan is lawful under the federal ESA. As provided in the timber sale contract, PURCHASERS must comply with all applicable state, federal, and local laws.**

**PURCHASER's compliance with this plan is not in lieu of compliance with any federal requirements related to the federal Endangered Species Act.**

APPROVED: Date: \_\_\_\_\_

STATE OF OREGON - DEPARTMENT OF FORESTRY

\_\_\_\_\_  
 Title \_\_\_\_\_

SUBMITTED BY:  
 PURCHASER

\_\_\_\_\_  
 Title \_\_\_\_\_

Original: Salem  
 cc: District File  
 Purchaser

EXHIBIT C – SAWMILL GRADE

SCALING INSTRUCTIONS -- LOCATION APPROVAL -- BRAND INFORMATION

(1) ORIGINAL REGISTRATION  Date \_\_\_\_\_  
 REVISION NUMBER \_\_\_\_\_  Date \_\_\_\_\_  
 CANCELLATION  Date \_\_\_\_\_

(2) TO: \_\_\_\_\_  
 (Third Party Scaling Organization)

(3) FROM: Tillamook (06) Phone 503-842-2545  
 (State Forestry District)  
 Address 5005 Third Street, Tillamook, OR 97141

(4) PURCHASER: \_\_\_\_\_  
 Address \_\_\_\_\_

MINIMUM SCALING SPECIFICATIONS			CLASS		
SPECIES	SCALING DIAMETER INCHES	*NET SCALE VOLUME	PER MBF	** SUM	SUB
Conifers	--	10	X		
Hardwoods	--	10	X		

\* Apply minimum volume test to whole logs over 40' Westside; 20' Eastside.  
 \*\* Sum (if indicated): see instructions and explain in Item (20).

(6) WESTSIDE SCALE: YES  NO   
 Actual taper all logs over 40' scaling length

(7) EASTSIDE SCALE: YES  NO   
 \*Actual taper butt logs over 40' scaling length

(8) PENCIL BUCK YES  NO   
 back to Minimum Scaling Diameter \_\_\_\_\_

(9) ADD-BACK VOLUME -- YES  NO   
 Deductions due to delay

(10) APPROVED SCALING LOCATIONS	Species	Yard	Truck

(11) NOTICE OF CANCELLATION OF BRAND:  
 Effective Date: \_\_\_\_\_  
 \_\_\_\_\_  
 State Forester's Representative

(12) SALE NAME North Cruz Thin  
 COUNTY Tillamook

(13) STATE CONTRACT NUMBER 341-08-42


(14) SCALE: westside  eastside  cubic foot

(15) STATE BRAND REGISTRATION NUMBER \_\_\_\_\_

(16) BUREAU BRAND CODE NUMBER \_\_\_\_\_

(17) STATE BRAND INFORMATION:

(COMPLETE) ↓



(18) PAINT REQUIRED: YES   
 COLOR Orange

(19) SPECIAL SCALES
PEELABLE CULL (all species)
UTILITY/PULP (all species)
<b>NO DEDUCTIONS ALLOWED FOR MECHANICAL DAMAGE</b>
OTHER: _____
OTHER: _____

(20) REMARKS: \_\_\_\_\_  
 \_\_\_\_\_

Operator's Name (Optional inclusion by District): \_\_\_\_\_

(21) SIGNATURES:

\_\_\_\_\_  
 Purchaser or Authorized Representative Date

\_\_\_\_\_  
 State Forester Representative Date

**Notify the District within one hour when branding or painting is inadequate for quick identification, the receipts are missing, not correctly or completely filled out, and/or when logs presented for scaling are impossible to scale accurately.**

EXHIBIT C – SAWMILL GRADE

INSTRUCTIONS FOR FORM 343-307 (rev. 5/01)

- (1) Check appropriate box. REVISION NUMBER requires comments. CANCELLATION requires Item (21). Complete date.
- (2) Designate Third Party Scaling Organization (TPSO). Send 4 copies to TPSO, 1 to purchaser, 1 to Salem, and keep such copies as to district needs.
- (3) State District office, address and phone.
- (4) Enter Purchaser's business name and address as it appears on the Contract.
- (5) Minimum Scaling Specifications. Review Section 2040 or 2045, "Log Removal," of the Contract. Species, or combined species can be separate entries. Information serves as a basis for scaling (see also Items (13) thru (17)), and is required to show existence on the sale. **PerM** (per MBF). **SUM** (lump sum material). **SUB** (submerchantable material. SUB, as used by the State, references that material containing at least 10 bf (net) but less than the lower merchantable net volume limit or grade requirements for other merchantable (PerM) entries. PerM, SUM, and Sub must be indicated by checking the appropriate column. Species with the same specifications and value are combined into one entry. PerM and Sub require scaling therefore complete specifications. SUM need not be scaled, hence no specifications. Loads containing only SUM are to be ticketed if so instructed in Item (19). Mixed loads of SUM, PERM and/or subspecies will always be scaled.
- (6) Westside -- actual taper segment scale. Check Yes or No. Special Service Rules on file with TPSO. See: Segment Scaling and Grading of Long Logs -- All Species -- State Forestry Department Scaling Practices (Westside).
- (7) Eastside -- actual taper/taper table segment scale. Special Service Rules on file with TPSO. See: Segment Scaling and Grading of Long Logs -- All Species -- State Forestry Department Scaling Practices (Eastside). Items with \* follow U.S. Forest Service Eastside rules.
- (8) Pencil Buck. Check NO if a westside sale, optional for eastside sales.
- (9) Add-Back Volume. Add-Back is normally checked YES. Scaler records deductions (sap rot, weather checks, etc.) caused by an abnormal delay in removal. Enter separately on scale ticket. TPSO provides State with summaries that include this as a net volume by species. Salvage sales and certain other circumstances may require that "NO" be checked.
- (10) Show scaling locations only applicable to TPSO. Not necessary to list markets. If all species are scaled at same location, enter "ALL."
- (11) When logging is complete, recall branding hammers, date and sign where indicated, check CANCELLATION box at top of form, and send to TPSO.
- (12) Enter sale name and county.
- (13) Enter sale Contract number.
- (14) Check Westside or Eastside log scale. Cubic foot refers to Northwest Log Rules Cubic Foot Scale.
- (15) Oregon Forest Products Brand Registry Number (optional).
- (16) DO NOT USE -- TPSO will fill in when applicable.
- (17) Show one brand only. Complete drawing. If more than one brand is assigned to the sale, (1) make separate form for each brand, and (2) on each form, explain and show other brand(s) under REMARKS, Item 19.
- (18) Check YES and designate orange.
- (19) Special Scales. These are the Special Scales that will be applied. If "Other" is indicated, please describe. Give comments in Item (19).
- (20) Use this space to designate weight conversion factors, or any other explanations to clarify scaling requirements. If additional scaling locations are approved, prepare another form showing all (old and new) locations. Check REVISION box at top of form and explain under remarks. Route as indicated.
- (21) Require purchaser to sign and date completed form.


EXHIBIT C – PULP SORT

SCALING INSTRUCTIONS -- LOCATION APPROVAL -- BRAND INFORMATION

- (1) ORIGINAL REGISTRATION  Date \_\_\_\_\_  
 REVISION NUMBER \_\_\_\_\_  Date \_\_\_\_\_  
 CANCELLATION  Date \_\_\_\_\_
- (2) TO: \_\_\_\_\_  
 (Third Party Scaling Organization)
- (3) FROM: Tillamook (06) Phone 503-842-2545  
 (State Forestry District)  
 Address 5005 Third Street, Tillamook, OR 97141
- (4) PURCHASER: \_\_\_\_\_  
 Address \_\_\_\_\_

- (12) SALE NAME North Cruz Thin  
 COUNTY Tillamook
- (13) STATE CONTRACT NUMBER 341-08-42
- (14) SCALE: \*By weight  eastside  cubic foot
- (15) STATE BRAND REGISTRATION NUMBER \_\_\_\_\_
- (16) BUREAU BRAND CODE NUMBER \_\_\_\_\_
- (17) STATE BRAND INFORMATION:

(COMPLETE)



(5) MINIMUM SCALING SPECIFICATIONS			CLASS		
SPECIES	SCALING DIAMETER INCHES	*NET SCALE VOLUME	PER MBF	** SUM	SUB
Pulp	*By weight			<input type="checkbox"/>	
				<input type="checkbox"/>	

Apply minimum volume test to whole logs over 40' Westside; 20' Eastside.  
 \*\* Sum (if indicated): see instructions and explain in item (20).

- (18) PAINT REQUIRED: YES   
 COLOR Blue

- (6) WESTSIDE SCALE: YES  NO   
 Actual taper all logs over 40' scaling length
- (7) EASTSIDE SCALE: YES  NO   
 \*Actual taper butt logs over 40' scaling length
- (8) PENCIL BUCK YES  NO   
 back to Minimum Scaling Diameter \_\_\_\_\_
- (9) ADD-BACK VOLUME -- YES  NO   
 Deductions due to delay

(19) SPECIAL SCALES
PEELABLE CULL (all species)
UTILITY/PULP (all species)
<b>NO DEDUCTIONS ALLOWED FOR MECHANICAL DAMAGE</b>
<b>OTHER: Convert weight to MBF, using a factor of 10 tons per MBF.</b>

(10) APPROVED SCALING LOCATIONS	Species	Yard	Truck
		<input type="checkbox"/>	<input type="checkbox"/>
		<input type="checkbox"/>	<input type="checkbox"/>
		<input type="checkbox"/>	<input type="checkbox"/>
		<input type="checkbox"/>	<input type="checkbox"/>
		<input type="checkbox"/>	<input type="checkbox"/>
		<input type="checkbox"/>	<input type="checkbox"/>

- (20) REMARKS: \*Pulp logs shall be weighed in lieu of Scaling. Tons shall be short tons or 2,000 lbs.  
 (1) Weigher will attach a machine-printed weight ticket to the Scaler Receipt part of the STATE Log Load Receipt and mail them weekly to the approved Third-Party Scaling Organization (TPSO). (2) The TPSO shall notify the Tillamook District Office, (503) 842-2545, immediately if the above requirements are not met.

Operator's Name (Optional inclusion by District): \_\_\_\_\_

- (21) SIGNATURES:
- \_\_\_\_\_  
 Purchaser or Authorized Representative Date
- \_\_\_\_\_  
 State Forester Representative Date

- (11) NOTICE OF CANCELLATION OF BRAND:  
 Effective Date: \_\_\_\_\_
- \_\_\_\_\_  
 State Forester's Representative

EXHIBIT C – PULP SORT

INSTRUCTIONS FOR FORM 343-307 (rev. 5/01)

- (1) Check appropriate box. REVISION NUMBER requires comments. CANCELLATION requires Item (21). Complete date.
- (2) Designate Third Party Scaling Organization (TPSO). Send 4 copies to TPSO, 1 to delivery location, 1 to purchaser, 1 to Salem, and keep such copies as to district needs.
- (3) State District office, address and phone.
- (5) Enter Purchaser's business name and address as it appears on the Contract.
- (5) Minimum Scaling Specifications. Review Section 2040 or 2045, "Log Removal," of the Contract. Species, or combined species can be separate entries. Information serves as a basis for scaling (see also Items (13) thru (17)), and is required to show existence on the sale. **PerM** (per MBF). **SUM** (lump sum material). **SUB** (submerchantable material). SUB, as used by the State, references that material containing at least 10 bf (net) but less than the lower merchantable net volume limit or grade requirements for other merchantable (PerM) entries. PerM, SUM, and Sub must be indicated by checking the appropriate column. Species with the same specifications and value are combined into one entry. PerM and Sub require scaling therefore complete specifications. SUM need not be scaled, hence no specifications. Loads containing only SUM are to be ticketed if so instructed in Item (19). Mixed loads of SUM, PERM and/or subspecies will always be scaled.
- (6) Westside -- actual taper segment scale. Check Yes or No. Special Service Rules on file with TPSO. See: Segment Scaling and Grading of Long Logs -- All Species -- State Forestry Department Scaling Practices (Westside).
- (7) Eastside -- actual taper/taper table segment scale. Special Service Rules on file with TPSO. See: Segment Scaling and Grading of Long Logs -- All Species -- State Forestry Department Scaling Practices (Eastside). Items with \* follow U.S. Forest Service Eastside rules.
- (8) Pencil Buck. Check NO if a westside sale, optional for eastside sales.
- (9) Add-Back Volume. Add-Back is normally checked YES. Scaler records deductions (sap rot, weather checks, etc.) caused by an abnormal delay in removal. Enter separately on scale ticket. TPSO provides State with summaries that include this as a net volume by species. Salvage sales and certain other circumstances may require that "NO" be checked.
- (10) Show scaling locations only applicable to TPSO. Not necessary to list markets. If all species are scaled at same location, enter "ALL."
- (11) When logging is complete, recall branding hammers, date and sign where indicated, check CANCELLATION box at top of form, and send to TPSO.
- (12) Enter sale name and county.
- (13) Enter sale Contract number.
- (14) Check Westside or Eastside log scale. Cubic foot refers to Northwest Log Rules Cubic Foot Scale.
- (15) Oregon Forest Products Brand Registry Number (optional).
- (16) DO NOT USE -- TPSO will fill in when applicable.
- (17) Show one brand only. Complete drawing. If more than one brand is assigned to the sale, (1) make separate form for each brand, and (2) on each form, explain and show other brand(s) under REMARKS, Item 19.
- (18) Check YES and designate blue.
- (19) Special Scales. These are the Special Scales that will be applied. If "Other" is indicated, please describe. Give comments in Item (19).
- (20) Use this space to designate weight conversion factors, or any other explanations to clarify scaling requirements. If additional scaling locations are approved, prepare another form showing all (old and new) locations. Check REVISION box at top of form and explain under remarks. Route as indicated.
- (21) Require purchaser to sign and date completed form.

EXHIBIT D  
FOREST ROAD SPECIFICATIONS

SUBGRADE WIDTH	SURFACED WIDTH	POINT TO POINT	STATION TO STATION	DRAINAGE
14 feet	12 feet	A to B	0+00 to 13+40	Outslope
14 feet	12 feet	C to D	0+00 to 3+75	Outslope

CLEARING. This work shall consist of clearing, removing, and disposing of all trees, Snags, Down Timber, brush, surface objects, and protruding obstructions within the clearing limits.

Where clearing limits have not been marked, the "Road Brushing Specifications" in Exhibit D shall apply. Clearing debris shall not be placed or permitted to remain in or under any road embankment sections. Clearing debris shall not be left lodged against standing trees.

All danger trees, leaners, and Snags outside the clearing limits which could fall and hit the road shall be felled.

GRUBBING. This work shall consist of the removal or digging out of stumps and protruding objects.

All stumps shall be completely removed within the limits of required grubbing. Stumps overhanging cutslopes shall be removed. Grubbing debris shall not be placed or permitted to remain in or under any road embankment sections. Grubbing debris shall not be left lodged against standing trees. Grubbing classifications are as follows:

New construction - From the top of the cutslope to the toe of the fill.

Improvements and reconstructions - 4 feet back from the shoulder of the subgrade or the ditch, whichever is widest, or as marked in the field.

Trees outside the clearing limits shall not be felled unless approved in writing by STATE.

CLEARING AND GRUBBING DISPOSAL. Scatter through openings in the timber outside of the cleared right-of-way, except areas where end-haul is required.



EXHIBIT D  
FOREST ROAD SPECIFICATIONS

EXCAVATION. Excavation and grading shall not be done when weather and/or ground conditions are such that damage will result to existing subgrade or cause excessive erosion.

Excavation shall conform to STATE-engineered lines, grades, dimensions, and plans when provided.

All suitable excavated material shall be used where possible for the formation of fills, shoulders, and drainage structure backfills. Embankment materials shall be free of woody debris, brush, muck, sod, frozen material, and other deleterious materials. All fills and drainage structure backfills shall be machine compacted according to the specifications in Exhibit E.

Unless road design plans show otherwise, all roads shall be on a balanced cross section, except when the slope is over 50 percent, the road shall be on full bench for the width specified.

Excess excavation shall not be sidecast where material will enter a stream course or where material will accumulate in areas deemed a high landslide hazard location by STATE.

Bank excavation and sidecast pullback on a project road segment shall be completed prior to subgrade approval.

ROAD WIDTH LIMITATIONS. PURCHASER shall obtain advance written approval from STATE to construct the road to a greater width than specified. Extra subgrade width shall be required for:

Fill Widening. Add to each fill shoulder 1 foot for fills 3 feet to 6 feet high; 2 feet for fills over 6 feet high.

Curve Widening. Widen the inside shoulder of all curves as follows: 400 divided by the radius of the curve equals the amount of extra width.

DRAINAGE

Outslope. Road subgrade shall be outsloped at 4 to 6 percent.

TURNOUTS. Increase roadbed width an additional 8 feet for both subgrade and surfacing. Length shall be at least 25 feet, or as staked on the ground, plus 25-foot approaches at each end.

Location: As marked in the field.

<u>GRADING</u>	<u>Back Slopes</u>	<u>Fill Slopes</u>
Rock	Vertical to 1/4:1	Not steeper than 1 1/2:1
Common -	3/4:1	
Common - turnpike (level) section	2:1	

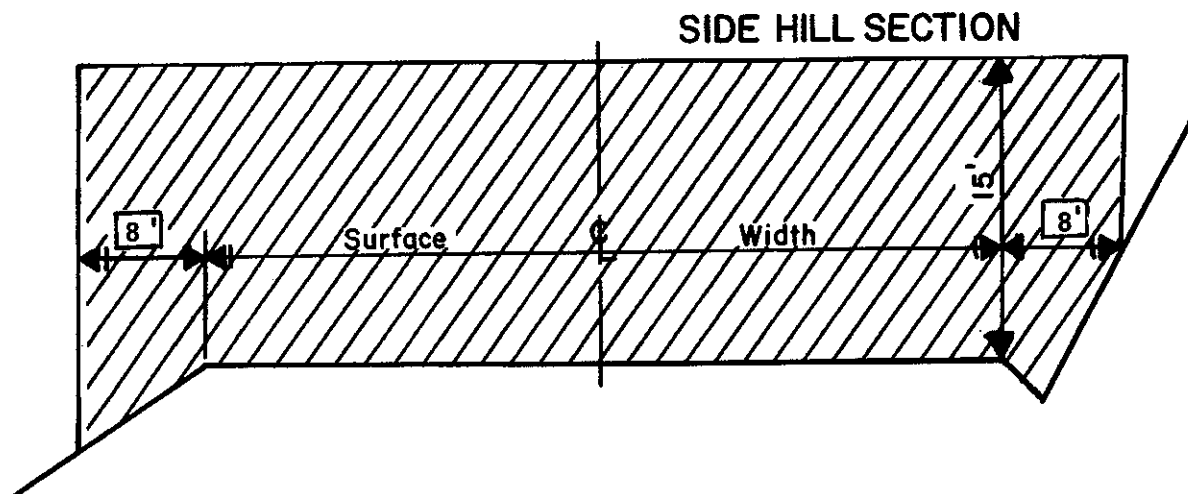
Top of cutslope shall be rounded.

LANDINGS. Landings shall be constructed as posted in the field, no less than 50 feet wide and no more than 70 feet wide. Surface shall be crowned for drainage.

EXHIBIT D  
ROAD BRUSHING SPECIFICATIONS



Clearing Limits



REQUIREMENTS

Unless otherwise approved in writing by STATE, brush and trees shall be cut to a height of 6 inches or less above the ground surface or obstructions such as rocks or existing stumps. Brushing on project road segments shall be completed prior to subgrade approval. Trees shall not be felled unless a portion of the bole is within the clearing limits.

Debris resulting from the brushing operation shall be removed from the roadway, cutslope, ditches, and water courses within 72 hours and may be scattered downslope from the road or placed in other stable locations, unless otherwise approved by STATE.

Trees outside the clearing limits shall not be felled unless approved in writing by STATE.

EXHIBIT D  
END-HAULING REQUIREMENTS

POINT TO POINT	STATION TO STATION
E to F	0+00 to 2+00

End-Haul Areas General Requirements

Material shall not be intentionally side cast.

Clearing and grubbing debris shall be end-hauled.

When blasting is required, it shall be accomplished using timing devices, delayed charges, low intensity shots, or other suitable means to contain all material within the road prism.

Containment

Full containment: The amount of material lost over the outside edge of the road shall not exceed 6 inches in depth measured perpendicular to the natural ground slope. Pioneer excavation shall be removed by digging, loading, and hauling rather than by pushing or scraping methods.

Tree bases and stumps may have up to 12 inches of material directly above them. Any amount of material exceeding the containment requirements shall be removed by whatever means necessary and end-hauled to a designated waste area.

Waste Area Location

As shown on Exhibit A and as marked in the field.

Waste Area Treatment

Deposit at waste area, spread evenly, compact, and provide adequate drainage.

Pile woody debris separate from other waste material.

EXHIBIT E  
 ROAD SURFACING

TYPE OF ROCK	SIZE OF ROCK	COMPACTED DEPTH	POINT TO POINT	STATION TO STATION	APPROX. TOTAL TRUCK MEASURE VOLUME
Pit-Run	---	12"	A to B	10+00 to 13+40	229 CY
Pit-Run	---	12"	C to D	0+00 to 3+75	253 CY
<b>TURNOUTS:</b>			<b>NO. OF T.O.</b>	<b>POINT TO POINT</b>	
Pit-Run	---	12"	1	A to B	22 CY
Pit-Run	---	12"	1	C to D	22 CY
<b>MISCELLANEOUS:</b>			<b>LOCATION</b>	<b>USE</b>	
Pit-Run	---	12"	A to B 10+00	JCT Rock	40 CY
Pit-Run	---	12"	C to D 0+00	JCT Rock	40 CY
Riprap	48"-24"	---	E to F 0+00 and 2+00	Road Vacating Block	100 CY

Roads shall be uniformly graded and approved by STATE prior to rocking.

Additional rock for curve widening is required and has been included in the volume estimates.

Turnouts and junctions shall be rocked concurrently with the road.

End-dumping of riprap shall not be allowed, unless otherwise approved in writing by STATE.

Any additional turnarounds or turnouts created during any operation associated with this timber sale shall be rocked at PURCHASER's expense and as instructed by STATE.

Roads shall be uniformly graded and approved by STATE prior to rocking. For typical cross section, turnout and turnaround see Forestry Department Drawing Nos. 351-C, 351-D and TOTA-1 at the Forestry Department district office.

EXHIBIT E  
PIT-RUN ROCK SPECIFICATIONS

Materials. The material shall be well graded and consistent.

Quality and Grading Requirements. The stone base materials shall be crushed rock. River gravel shall not be used.

If material is specified as durable, it must meet the following test requirements:

Hardness - Test Method AASHTO T 96: 30% Maximum

Durability - Test Method ODOT TM 208  
Passing No. 20 Sieve: 30% Maximum

<u>For 6"-0" Pit-Run</u>	Passing	10" sieve	100%
	Passing	6" sieve	60-85%
	Passing	3" sieve	30-50%
	Passing	¼ " sieve	10% maximum

48"-24" Riprap 50% or more of the rock shall be at 48 inches in one dimension. 100% of the rock shall be at least 24 inches in one dimension.

Control of riprap and pit-run gradation shall be by visual inspection by STATE. Pit-run shall be reasonably free of organic material and shall not contain an excessive amount of oversized (cobbles or boulders) or undersized (clay, silt or sand) particles.

The referenced sieve shall have square openings as set forth in AASHTO M 92, Woven Cloth Series. The determinations of size and gradings shall be as set forth in AASHTO T 27.

EXHIBIT E  
ROCK ACCOUNTABILITY

**PURCHASER shall obtain STATE approval for subgrades prior to rocking.** Rocking must be done only when weather conditions are acceptable to STATE, and must be suspended when muddy water could enter streams.

Rock accountability shall be determined by depth measurement. STATE shall be given 24 hours' notice prior to rocking.

Depth Measurement. Road rock shall be spread and compacted according to the depths specified in Exhibit E. Truck measure volumes are given, but shall not limit the amount of rock spread.

Depth shall be determined in the most compacted area of the surface cross section. If additional rock is required because of insufficient depth, it shall be added by truck measure to those areas that were slighted. The conversion from compacted yardage to truck yardage is 1.3 multiplied by the compacted yardage equals truck yardage.

The depth of compacted aggregates shall not vary more than 1 inch from the depth specified in Exhibit E. The average depth for each road segment shall be the specified depth or greater.

Junctions shall have a surfaced area as marked in the field at the compacted depths specified in Exhibit E.

Turnouts shall have a surfaced area of at least 44 square yards each at the depths shown in Exhibit E.

Curve Surfacing. Extra surface width shall be required for the inside of all curves as follows: 400 divided by the radius of the curve equals the amount of extra width to be surfaced at the depths shown in Exhibit E.

EXHIBIT E

COMPACTION, PROCESSING, AND EQUIPMENT OPTIONS/REQUIREMENTS

Subgrade. Subgrade surfaces of the road segments listed below shall be graded and compacted prior to rocking. Compaction shall be accomplished by traveling all surfaces from shoulder to shoulder until visible deformation ceases, or in the case of a sheepsfoot roller, the roller "walks out." At least 3 passes shall be made over the entire width and length of the road. A pass is defined as traveling a road section in one direction and then back over that same section again. Compaction shall be accomplished by using the approved equipment listed below or others approved by STATE.

ROAD SEGMENT	COMPACTION EQUIPMENT OPTIONS
A to B and C to D	Vibratory Roller

Pit-Run Rock. Pit-run surfacing rock shall be spread on roads with a crawler tractor and continuously walked-in. Rock spreading shall begin at nearest point from the rock source and progress toward the end of the project, unless otherwise approved in writing by STATE. Compaction shall be accomplished by using the approved equipment listed below or others approved by STATE:

Rock shall be compacted and processed during the same project period it is spread, unless otherwise approved in writing by STATE.

Rock shall be crowned or outsloped at 4 to 6 percent unless otherwise specified.

ROAD SEGMENT	COMPACTION EQUIPMENT OPTIONS
A to B and C to D	Vibratory Roller

Vibratory Rollers. The drum shall have a smooth surface, a diameter not less than 48 inches, a width not less than 58 inches, and a turning radius of 15 feet or less. Vibration frequency shall be regulated in steps to 1400, 1500, and 1600 VPM, corresponding to engine speeds of 1575, 1690, and 1800 RPM. The centrifugal force developed shall be 7 tons at 1600 VPM. It shall be activated by a power unit of not less than 25 horsepower. The vibratory roller shall be self-propelled and operated at speeds ranging from 0.9 miles to 1.8 miles per hour, as directed by STATE.

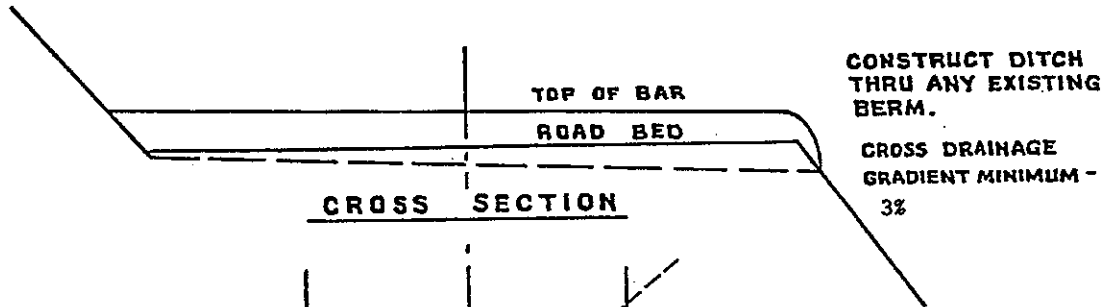
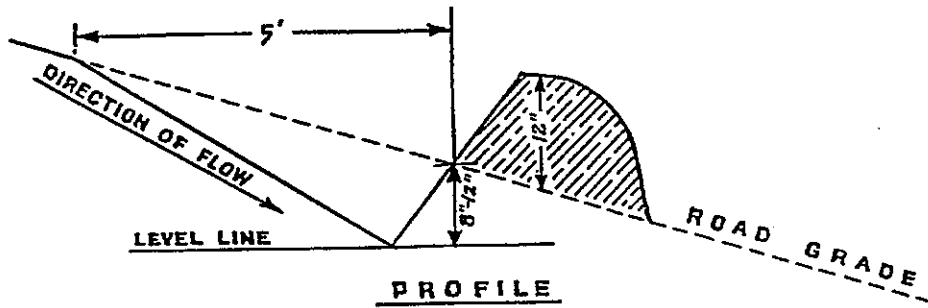
EXHIBIT F

ROCK PIT DEVELOPMENT AND USE

- (1) PURCHASER shall conduct the Operations relative to the disposal of waste material in such manner that silt, rock, debris, dirt, or clay shall not be washed, conveyed, or otherwise deposited in any stream. All waste shall be deposited at an approved "waste disposal site."
- (2) Where overburden removal limits have not been marked, they shall extend for a distance of at least 20 feet beyond the developed rock source. Overburden removal limits, when marked, are designated by orange right-of-way boundary tags. Overburden and woody debris shall be hauled to a designated waste area. All merchantable timber shall be felled and decked. Overburden shall be spread evenly, grass seeded, and compacted at the waste area and woody debris stacked separately. Prior to drilling or rock removal, completion of overburden removal shall be approved in writing by STATE.
- (3) The rock pit floor shall be developed to provide drainage away from the rock pit. Rock pit drainage ditches shall be developed and maintained. Benches shall be constructed at intervals of 40 feet or less in height and shall be a minimum of 20 feet in width. Any gravel or talus slopes shall be left with a working face at an angle of 60 degrees or less. There shall be a minimum of 1 bench with an access road to it. All benches shall have an access road to them. Said benches shall be easily accessible with tractors.
- (4) The STATE shall be notified two working days prior to the beginning of drilling operations. Working days shall be defined as Monday through Thursday, 6:00 a.m. to 4:30 p.m.
- (5) Controlled blasting techniques shall be utilized for any blasting operations, and shall be accomplished using timing devices, delayed charges, low intensity shots, or other suitable means to contain all material in the rock pit prism (full containment). Each low intensity shot shall be shot into the previous shots' void in order to contain all the material in the rock pit prism. Each shot shall also have a "tattle-tale" end cap so that it is known if all charges were detonated. The purchaser shall detonate or remove all non-detonated explosives from STATE LANDS. PURCHASER shall maintain a comprehensive log that contains all pertinent data for all blasting operations. The blasting log shall be submitted to the STATE after the completion of all blasting activity. The blasting log is intended for STATE record keeping purposes only.
- (6) Pit face shall be developed in a uniform manner.
- (7) Oversized material that is produced shall be piled in the vicinity of the pit. It shall not be wasted.
- (8) PURCHASER shall prepare a written development plan for the pit area. The plan shall be submitted to STATE for approval prior to conducting any operation in the pit area.  
The plan shall include, but not be limited to:
  - (a) Location of benches and roads to benches.
  - (b) Disposal site for debris and overburden.
  - (c) Time lines for rock quarry use.
  - (d) Erosion control measures.
  - (e) Oversized material location.
- (9) PURCHASER shall schedule and coordinate quarry and stockpile usage with other existing or planned STATE contracts requiring quarry and stockpile usage.
- (10) PURCHASER shall notify STATE 5 days prior to the start of quarry development activities.
- (11) Upon completion of use, the pit site and access roads shall be left in a condition free from overburden and debris. Rock pit roads shall be waterbarred to provide drainage as specified in Exhibit G and blocked as directed by STATE.

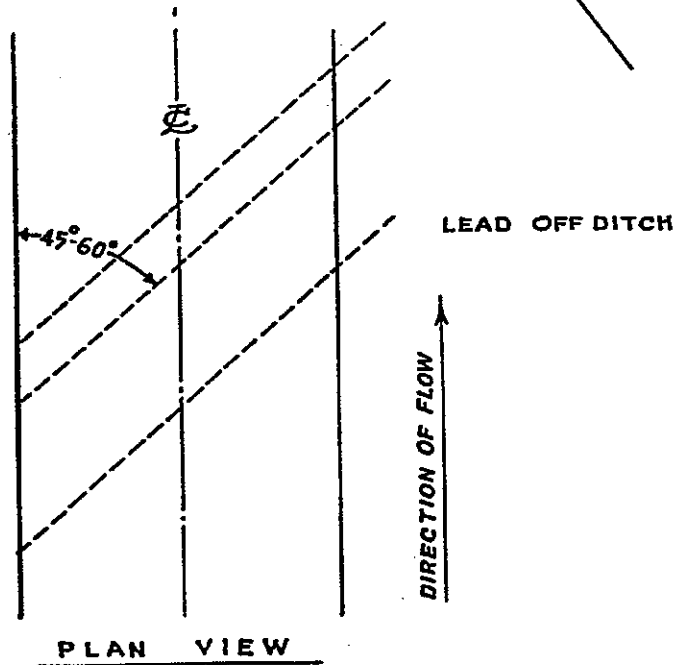


EXHIBIT G  
 WATERBAR SPECIFICATIONS



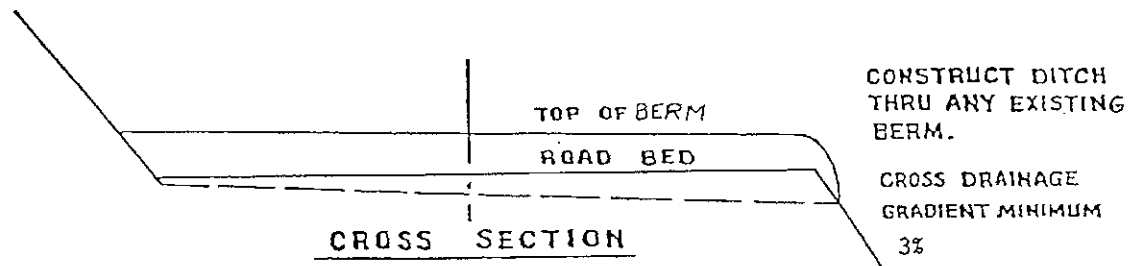
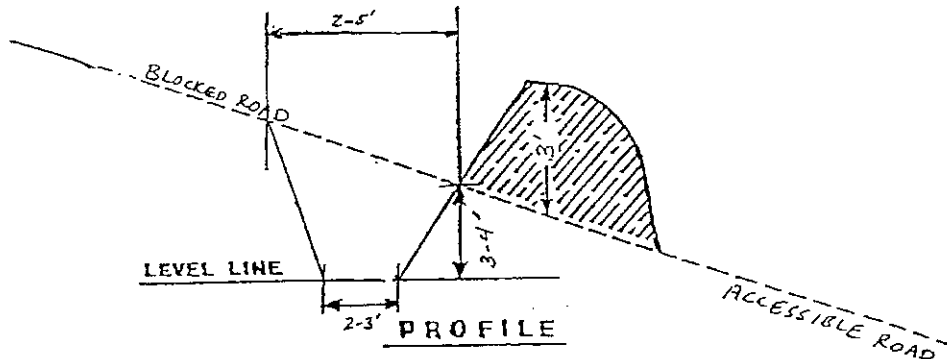
**SPACING OF WATERBARS**

ROAD GRADE	DISTANCE
≤ 5%	600'
6-10%	300'
11-15%	150'
16-20% or greater	100'

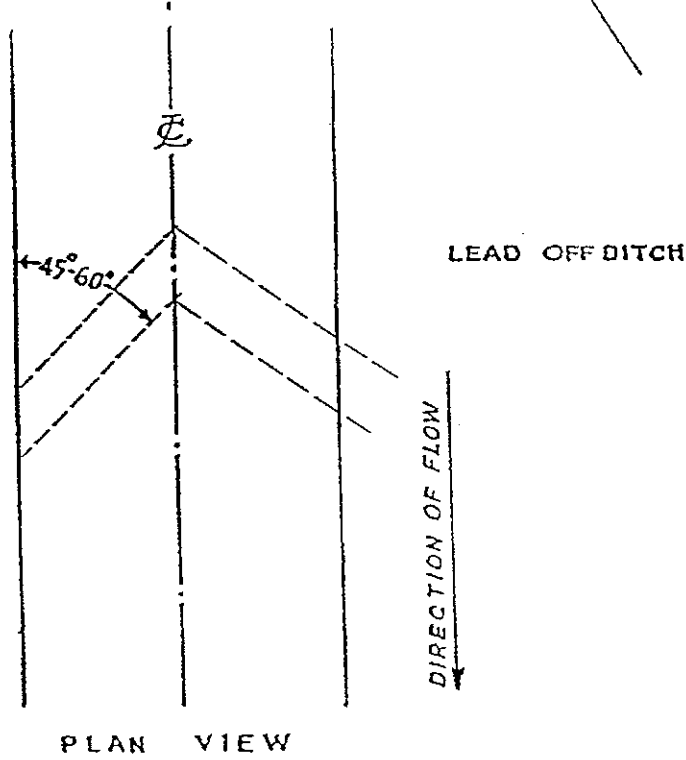


**WATERBAR SPECIFICATIONS  
 FOR CROSS DITCHING #298**

EXHIBIT H  
TANK TRAP SPECIFICATIONS



Tank trap shall be installed in a "V" shape. It should be sloped to drain with a relief ditch through the down slope edge of the road. The trench shall be behind the berm for approaching traffic.



TANK TRAP SPECIFICATIONS

EXHIBIT I  
SEEDING AND FERTILIZING

This work shall consist of preparing seedbeds and furnishing and placing required seed and fertilizer.

Seeding Seasons. Seeding shall be performed only from March 1 through June 15 and August 15 through October 15. Seeding materials shall not be applied during windy weather or when the ground is excessively wet or frozen. Areas of disturbed soil shall be seeded by the end of the project period in which work was started. PURCHASER shall notify STATE 24 hours prior to seeding.

Soil Preparation. Areas to be seeded that have been damaged by erosion or other causes shall be restored prior to seeding. All areas to be seeded shall be finished and then cultivated to provide a reasonably firm, but friable seedbed. A minimum of 1/2 inch of surface soil shall be in a loose condition.

Application Methods for Seed and Fertilizer

Dry Method. Mechanical seeders, seed drills, landscape seeders, cultipacker seeders, fertilizer spreaders or other approved mechanical seeding equipment shall be used to apply the seed and fertilizer in the amounts and mixtures specified. Hand-operated seeding devices may be used when seed and fertilizer are applied in dry form.

Application Rates for Seed and Fertilizer

Seed listed below shall be applied at the following rates per acre:

<u>Species</u>	<u>Lb./Acre</u>	<u>Mixture</u>	<u>Pure Live Seed</u>	<u>Poison and/or Repellent</u>
Fine Fescue	12	40%	98%	0
Annual Ryegrass	6	20%	98%	0
Perennial Ryegrass	9	30%	98%	0
White Dutch Clover	3	10%	98%	0

Fertilizer: Chemical analysis shall be 16-20-0 and shall be applied at the rate of 300 pounds per acre.

Seeding will be considered acceptable when all other specified requirements in Exhibits I and J have been completed and a healthy, uniform, close stand of grass has been established, unless otherwise approved in writing by STATE.

State Timber Sale Contract  
No. 341-08-42  
North Cruz Thin

EXHIBIT J

MULCHING

This work shall consist of furnishing and placing required mulch. Mulch shall consist of straw that is free of noxious weeds.

Mulching Period. Straw mulch shall be applied within 24 hours of spreading grass seed and fertilizer.

Application Rates for Mulch

Place straw mulch to a reasonably uniform thickness of  $\frac{3}{4}$  to  $1\frac{1}{4}$  inches. This rate requires between 1 and  $1\frac{1}{2}$  tons of dry mulch per acre.

State Timber Sale Contract  
No. 341-08-42  
North Cruz Thin

## EXHIBIT K

### SPECIFICATIONS FOR ROAD VACATING

#### Between Points E and F:

The original stream gradient and orientation shall be reestablished. Excavate the channel banks to 2:1 side slopes. Divert all live water during vacating process.

Remove culvert at Station 1+00.

Remove fill material from stream channel between Stations 0+00 and 2+00 and end haul to waste area according to the specifications in Exhibit D.

Place riprap at Stations 0+40 and 1+60 across the entire road prism width as specified in Exhibit E and as marked in field.

Close road by constructing a tank trap at Stations 0+00 and 2+00, as specified in Exhibit H and as marked in the field.

Culverts shall become property of PURCHASER and be removed from STATE land in the same project period in which road vacating occurred.

## PART IV: OTHER INFORMATION



### OREGON DEPARTMENT OF FORESTRY WRITTEN PLAN

**SALE NAME:** North Cruz Thin

**LOCATION:** Section 36, T1S, R7W; Section 1, T2S, R7W; Section 6, T2S, R6W, W.M. Tillamook County, Oregon

**ACTIVITIES:** Cable corridors across Type F riparian management areas.

**PROTECTED RESOURCES:**

- Stream:** Medium Type F: Unnamed Stream east and northeast of sale boundary
- Small Type F: July Creek
- Small Type F: Whirlwind Creek

**Riparian Management Area (RMA):** The area within 100 feet from Type F streams.

**PROTECTION MEASURES:**

**YARDING :**

- All trees, outside of cable corridors, in the RMA are reserved from cutting.
- Ground-based equipment will not be operated within the RMA.
- Trees felled for cable corridors within the RMA will be incidental and will not be removed.
- Cable yarding lines will be pulled out of the RMA prior to rigging the next yarding road.
- If trees or logs fall or slide into a stream channel they will not be limbed, bucked, or removed without approval from State.
- Cable yarding lines across RMA's will be an average of at least 150 feet apart.

PREPARED BY: Jason Lee  
Forester, Sale Prep  
January 16, 2007

State Timber Sale Contract  
No. 341-07-80  
North Cruz Thin

OREGON DEPARTMENT OF FORESTRY  
WRITTEN PLAN

SALE NAME: North Cruz Thin

PROTECTED WATERS July Creek

LOCATIONS: E to F

ACTIVITIES: Culvert removal, riprap placement, road vacating and end hauling fill material to waste area.

PROTECTION MEASURES:

- Project work in "live" streams will be allowed between July 1 and September 15 only.
- All necessary measures will be taken to prevent sediment from entering "live" streams, including but not limited to:
  - Machine activity in the stream and disturbance of existing vegetation will be kept to a minimum.
  - Sediment traps and water pumps will be used as needed to protect water quality.
  - Waste material will be end-hauled to stable locations marked in the field.
  - Riprap placement will be accomplished by placing rock by machine rather than end dumping.
  - All disturbed soil will be grass seeded and mulched.

PREPARED BY: Mark Main, Road Specialist  
April 16, 2007