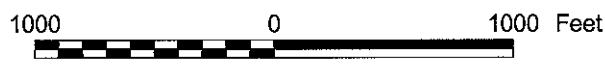


- Rock source
- Stock pile
- Waste area
- Bridge
- Gate
- Survey corner
- Domestic water supply intake
- Buffer
- Area boundary
- Sale boundary
- Ownership boundary
- Perennial Type-F stream
- Perennial Type-N stream
- Unsurfaced road
- Surfaced road
- State/Federal highway
- Legacy road
- Blocked road
- Road construction
- County road
- OHV trail
- Non-motorized trail
- Transmission line

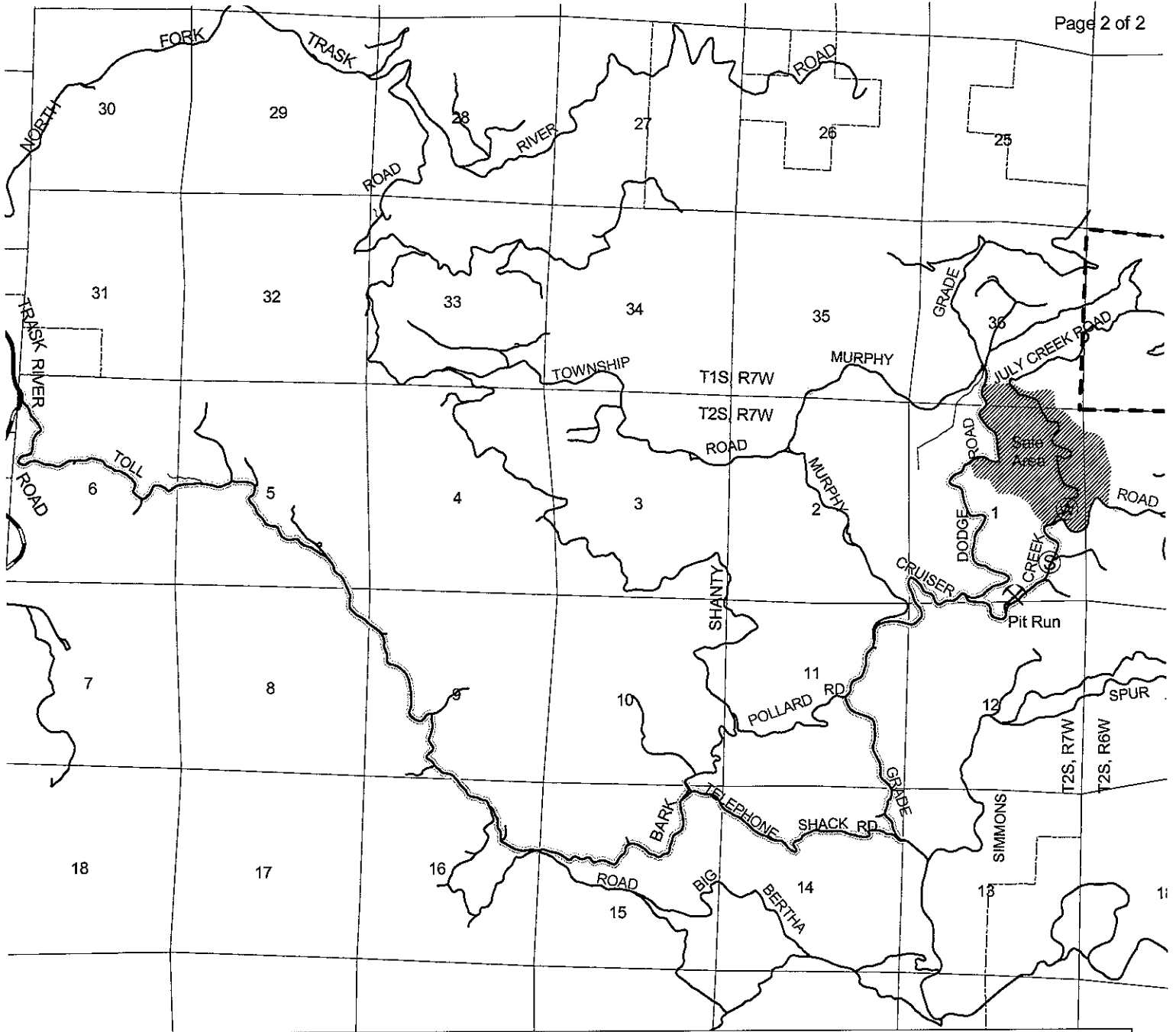
EXHIBIT A
 Timber Sale Contract No. 341-08-42
 North Cruz Thin
 Portions of Section 36, T1S, R7W,
 and Section 6, T2S, R6W, W. M.
 Tillamook County, Oregon

Type of Operation	Acres Sale	Acres Net
Partial Cut	241	207









Tillamook District GIS
 May 3, 2007
 This product is for informational use and may not have been prepared for, or suitable for legal, engineering, or surveying purposes.





**EXHIBIT A
Vicinity Map**

Timber Sale Contract No. 341-08-42
 North Cruz Thin
 Portions of Section 36, T1S, R7W,
 and Section 1, T2S, R7W, and
 Section 6, T2S, R6W, W. M.
 Tillamook County, Oregon

-  Rock source
-  Stock pile
-  Waste area
-  Gate
-  Helicopter landing zone
-  Haul Route



Tillamook District GIS
 May 3, 2007

This product is for informational use and
 may not have been prepared for, or suitable
 for legal, engineering, or surveying purposes.