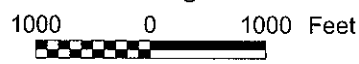


- ⊗ Rock source
- Ⓢ Stock pile
- Ⓜ Waste area
- ⊗ Bridge
- Gate
- ⊗ Survey corner
- Ⓧ Domestic water supply intake
- ▨ Buffer
- - - CSL/BOF boundary
- - - Area boundary
- Sale boundary
- - - Ownership boundary
- Perennial Type-F stream
- - - Perennial Type-N stream
- == Unsurfaced road
- === Surfaced road
- State/Federal highway
- ⊘ Legacy road
- xxx Blocked road
- - - Road construction
- County road
- ⊘ OHV trail
- ⋯ Non-motorized trail
- T T Transmission line

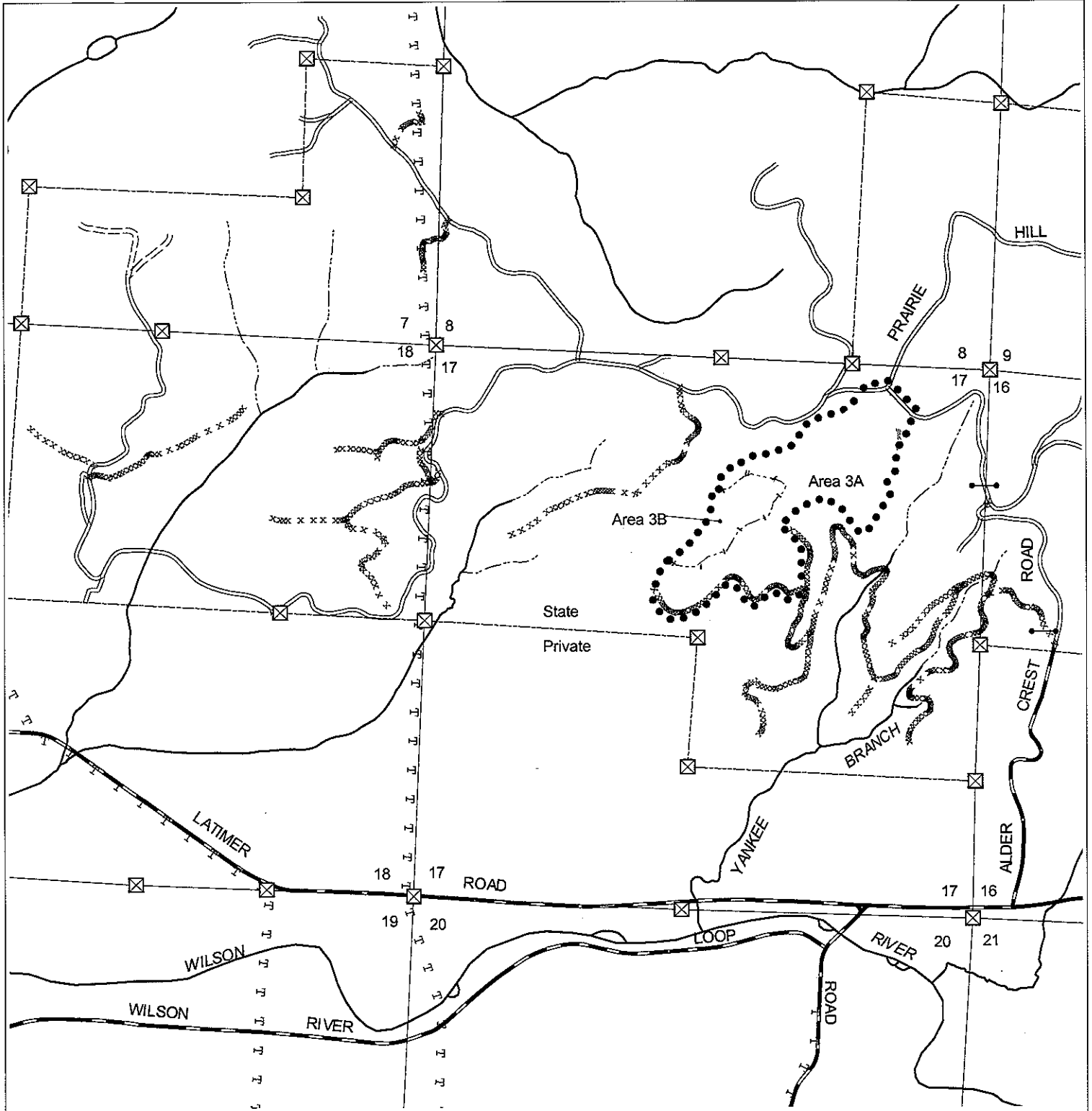
**EXHIBIT A**  
 Timber Sale Contract No. 341-08-41  
 Juno Bay  
 Portions of Sections 30,31 and 32  
 T1N, R9W, and Sections 25 and 36  
 T1N, R10W, and Sections 5 and 17  
 T1S, R9W, W. M. Tillamook County,  
 Oregon

Area	Type of Operation	Acres Gross	Acres Net
1	Modified Clearcut	37	34
2	Modified Clearcut	92	85
3A	Partial Cut	44	42
3B	Partial Cut	9	9
4	Modified Clearcut	36	33
5	Partial Cut	50	42
<b>Total</b>		<b>268</b>	<b>245</b>



Tillamook District GIS  
 June 6, 2007  
 This product is for informational use and may not have been prepared for, or suitable for legal, engineering, or surveying purposes.





- ⊗ Rock source
- Ⓢ Stock pile
- Ⓦ Waste area
- ⌒ Bridge
- ⌒ Gate
- ⊠ Survey corner
- Ⓧ Domestic water supply intake
- ▨ Buffer
- - - Area boundary
- Sale boundary
- Ownership boundary
- Perennial Type-F stream
- - - Perennial Type-N stream
- == Unsurfaced road
- Surfaced road
- State/Federal highway
- Legacy road
- xxx Blocked road
- - - Road construction
- County road
- OHV trail
- ⋯ Non-motorized trail
- T T Transmission line

**EXHIBIT A**  
 Timber Sale Contract No. 341-08-41  
 Juno Bay  
 Portions of Sections 30,31 and 32  
 T1N, R9W, and Sections 25 and 36  
 T1N, R10W, and Sections 5 and 17  
 T1S, R9W, W. M. Tillamook County,  
 Oregon

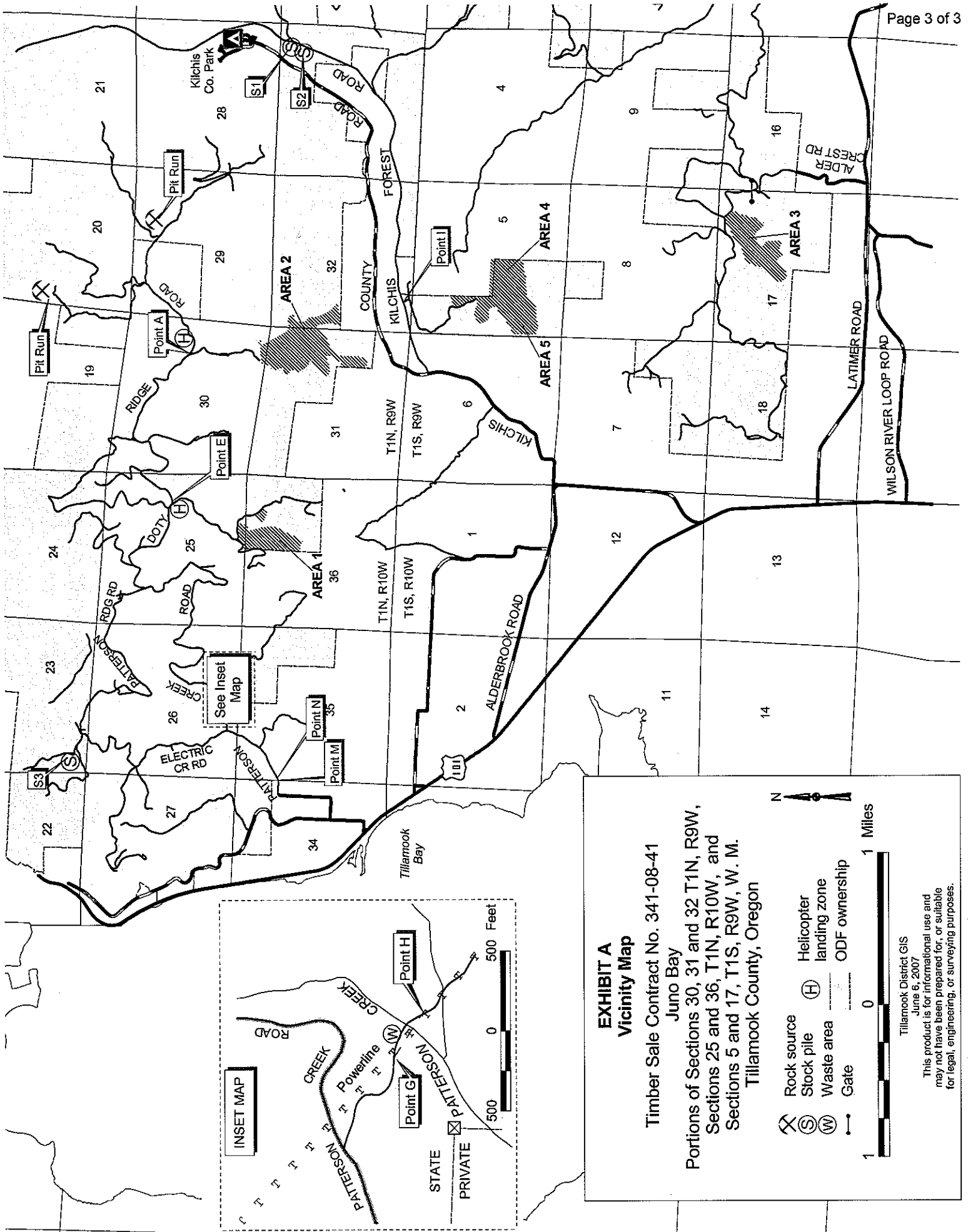
Area	Type of Operation	Acres Gross	Acres Net
1	Modified Clearcut	37	34
2	Modified Clearcut	92	85
3A	Partial Cut	44	42
3B	Partial Cut	9	9
4	Modified Clearcut	36	33
5	Partial Cut	50	42
Total		268	245



Tillamook District GIS  
 June 6, 2007

This product is for informational use and may not have been prepared for, or suitable for legal, engineering, or surveying purposes.





**EXHIBIT A  
Vicinity Map**

Timber Sale Contract No. 341-08-41  
 Juno Bay  
 Portions of Sections 30, 31 and 32 T1N, R9W,  
 Sections 25 and 36, T1N, R10W, and  
 Sections 5 and 17, T1S, R9W, W. M.  
 Tillamook County, Oregon

Rock source  
 Stock pile  
 Waste area  
 Gate  
 Helicopter landing zone  
 ODF ownership

N  
 0 1 Miles

Tillamook District GIS  
 June 6, 2007  
 This product is for informational use and  
 may not have been prepared for, or suitable  
 for legal, engineering, or surveying purposes.