


- ⊗ Rock source
- Ⓢ Stock pile
- Ⓦ Waste area
- ⌵ Bridge
- ⌵ Gate
- ⊠ Survey corner
- Ⓧ Domestic water supply intake
- ▨ Buffer
- - - Area boundary
- Sale boundary
- - - Ownership boundary
- Perennial Type-F stream
- - - Perennial Type-N stream
- == Unsurfaced road
- Surfaced road
- State/Federal highway
- Legacy road
- ××× Blocked road
- - - Road construction
- County road
- OHV trail
- Non-motorized trail
- T T Transmission line

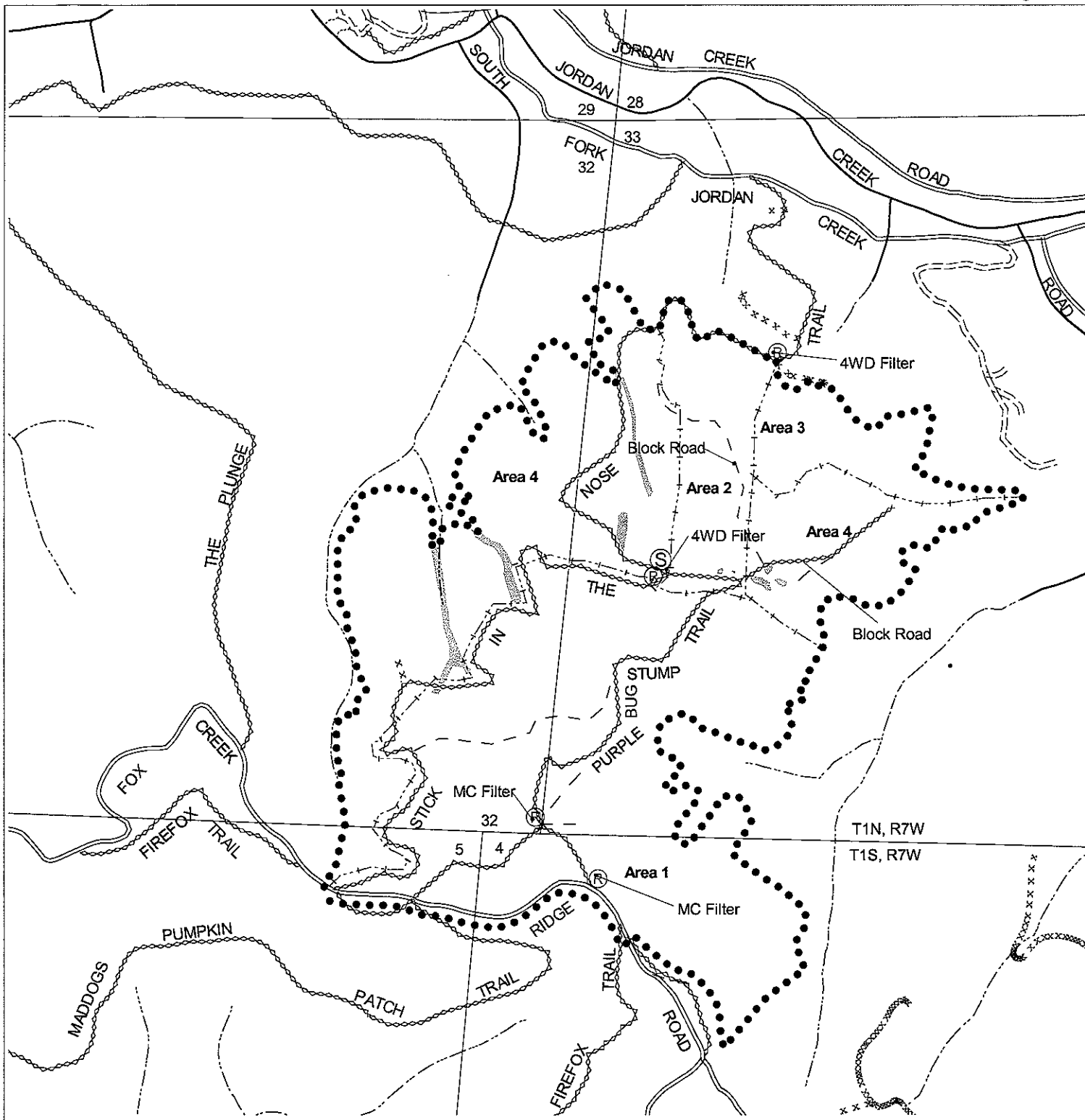
EXHIBIT A
 Timber Sale Contract No. 341-08-40
 Fire Mole
 Portions of Sections 32 and 33,
 T1N, R7W, and portions of sections
 4 and 5, T1S, R7W, W. M.
 Tillamook County, Oregon

Area	Type of Operation	Gross Acres	Net Acres
1	Partial Cut	140	132
2	Partial Cut	26	26
3	Non-required Partial Cut	20	20
4	Modified Clearcut	126	122
Total		312	300



Tillamook District GIS
 June 5, 2007
 This product is for informational use and may not have been prepared for, or suitable for legal, engineering, or surveying purposes.






- (X) Block
- (R) Restrict Trail
- (S) Stockpile
- Buffer
- - - Area boundary
- Sale boundary
- Ownership boundary
- Perennial Type-F stream
- - - Perennial Type-N stream
- === Unsurfaced road
- == Surfacd road
- State/Federal highway
- Legacy road
- x x x Blocked road
- - - Road construction
- County road
- OHV trail
- ⋯ Non-motorized trail
- T T Transmission line

**EXHIBIT A
RECREATION**
Timber Sale Contract No. 341-08-40
Fire Mole
Portions of Sections 32 and 33,
T1N, R7W, and portions of sections
4 and 5, T1S, R7W, W. M.
Tillamook County, Oregon

Area	Type of Operation	Gross	Net
1	Partial Cut	140	132
2	Partial Cut	26	26
3	Non-required Partial Cut	20	20
4	Modified Clearcut	126	122
Total		312	300



Tillamook District GIS
June 5, 2007
This product is for informational use and
may not have been prepared for, or suitable
for legal, engineering, or surveying purposes.





12

13

EXHIBIT A
Vicinity Map

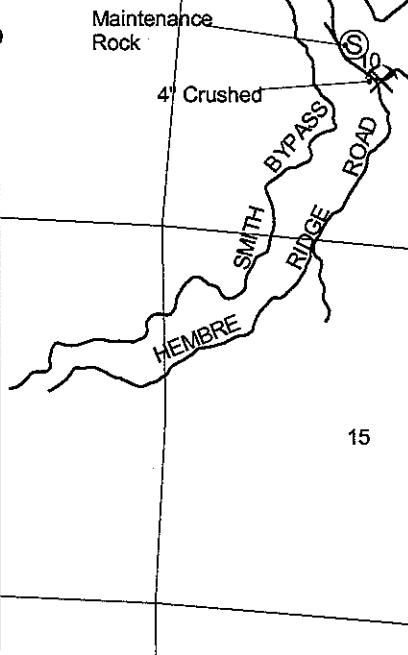
Timber Sale Contract No. 341-08-40
Fire Mole
Portions of Sections 32 and 33,
T1N, R7W, and portions of sections
4 and 5, T1S, R7W, W. M.
Tillamook County, Oregon

	Rock source
	Stock pile
	Waste area
	Gate
	Helicopter landing zone
	ODF ownership

N

0 1 Miles

Tillamook District GIS
June 5, 2007
This product is for informational use and
may not have been prepared for, or suitable
for legal, engineering, or surveying purposes.



15