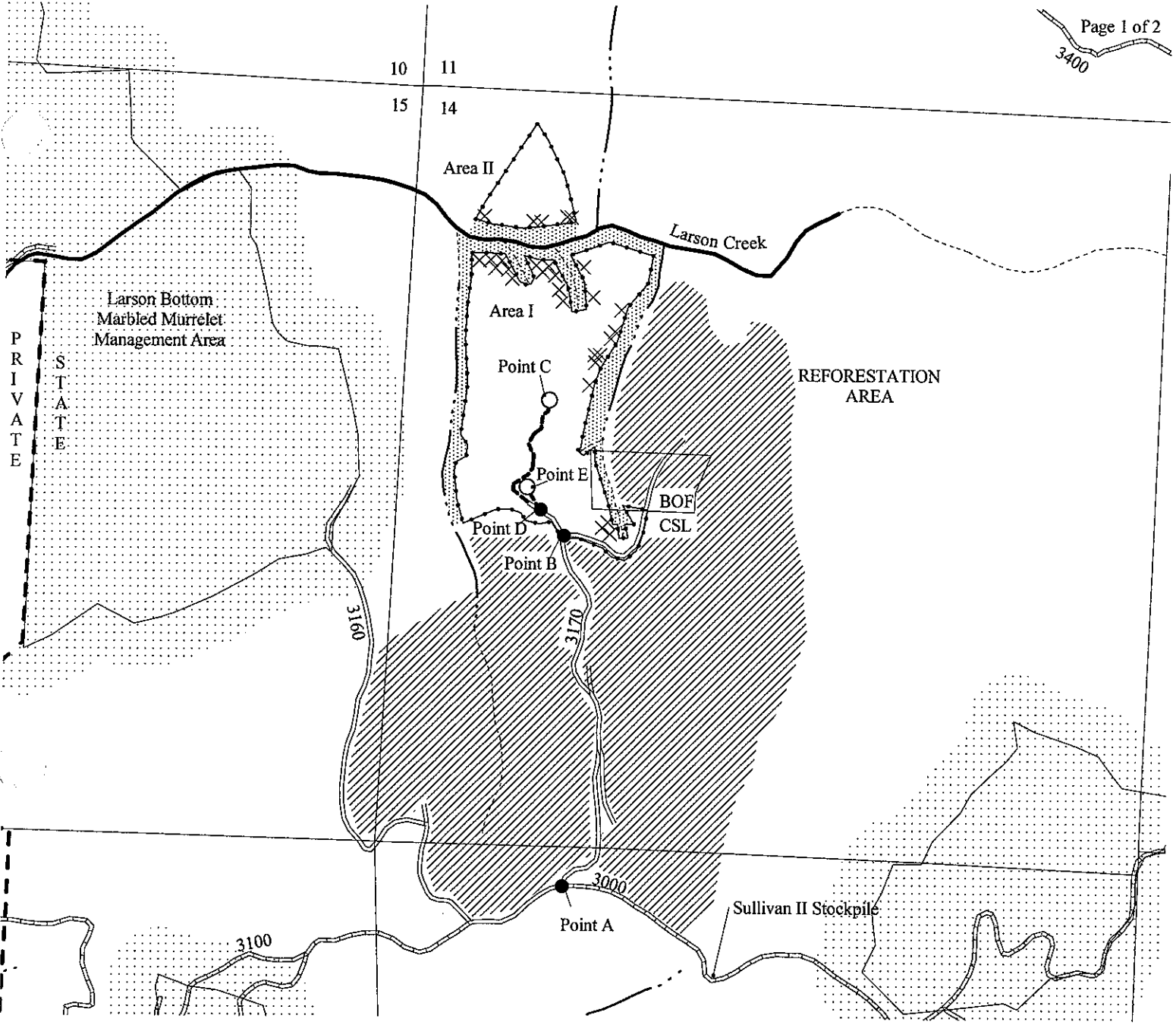


3400



LEGEND

- Landing
- ⚡ Posted Sale Boundary
- Project Point
- Roads
 - ▤ Purchaser Maintained Road
 - ▥ State Maintained Road
 - ▧ New Road Construction
 - ▨ Elliott State Forest Boundary
- Streams
 - ▩ Type F
 - Type N Perennial
 - Type N Seasonal
- ▬ Stream Buffer
- ▭ Reforestation Area
- × Green Tree Retention Single
- Marbled Murrelet Management Area
- ⋯ Seasonally Restricted

APPROXIMATE ACREAGE

AREA I	41
AREA II	6
TOTAL	47

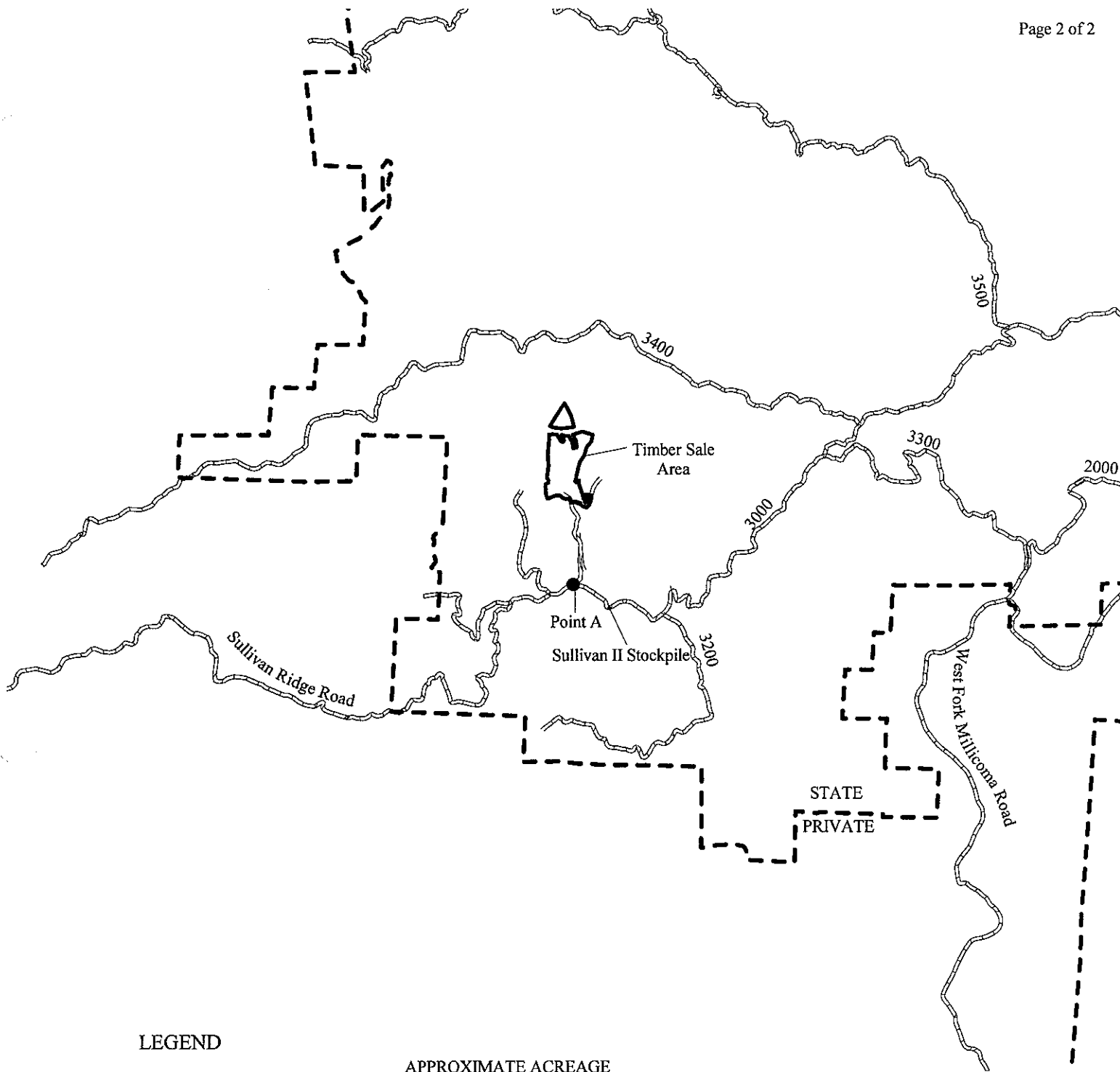
EXHIBIT "A"

LARSON CREEK #2
341-08-38
PORTIONS OF SECTION 14
T24S, R12W
COOS COUNTY, OREGON
APPROXIMATELY 47 NET HARVEST ACRES








APPROX. SCALE: 1"=1000'





LEGEND

-  Larson Creek #2 Sale Area
-  Project Point
- Roads**
-  State Maintained Road
-  Purchaser Maintained Road
-  Elliott State Forest Boundary

APPROXIMATE ACREAGE

AREA I	41
AREA II	6
<hr/>	
TOTAL	47

EXHIBIT "A"

VICINITY MAP
 LARSON CREEK #2
 341-08-38
 PORTIONS OF SECTION 14
 T24S, R12W
 COOS COUNTY, OREGON
 APPROXIMATELY 47 NET HARVEST ACRES



APPROX. SCALE: 1:48,000

