

EXHIBIT A
 Timber Sale Contract No. 341-07-63
 Toll Shanty
 Portions of Sections 31 and 32,
 T1S, R7W, and
 Sections 4 and 5,
 T2S, R7W, W. M.
 Tillamook County, Oregon

Area	Type of Operation	Acres Gross	Acres Net
1	Modified clearcut	79	75
2	Retention cut	4	4
3	Modified clearcut	71	71
4	Modified clearcut	41	38
Total		195	189

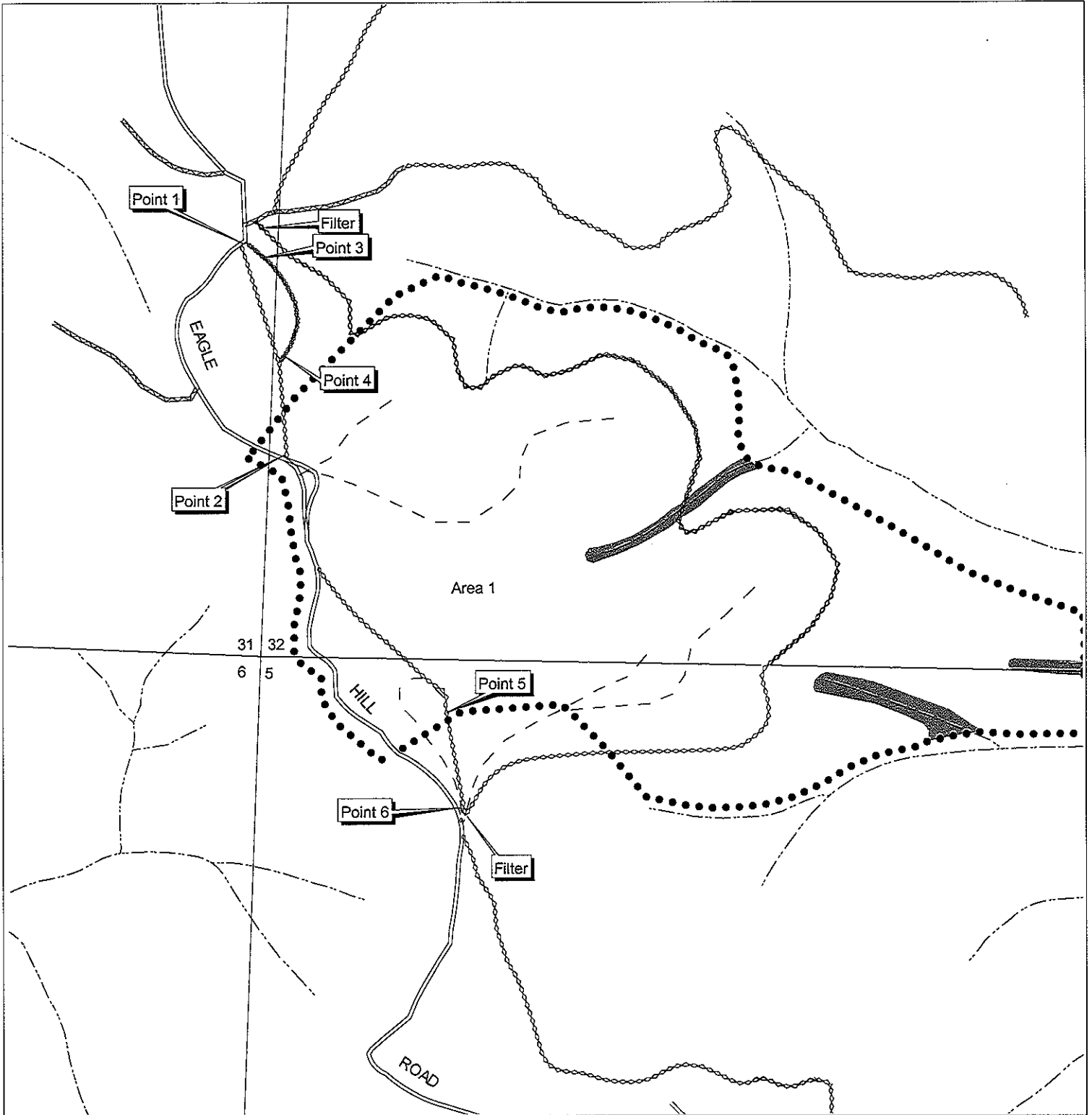
1000 0 1000 Feet

Tillamook District GIS

4-11-2006

This product is for informational use and may not have been prepared for, or suitable for legal, engineering, or surveying purposes.





- ⊗ Rock source
- Ⓢ Stock pile
- Ⓦ Waste area
- ⌵ Bridge
- ⌵ Gate
- ⊠ Survey corner
- Ⓧ Domestic water supply intake
- Buffer
- Area boundary
- Sale boundary
- Ownership boundary
- Perennial Type-F stream
- Perennial Type-N stream
- === Unsurfaced road
- ==== Surfaced road
- State/Federal highway
- Legacy road
- xxx Blocked road
- Road construction
- County road
- OHV trail
- Non-motorized trail
- T T Transmission line

**EXHIBIT A
Recreation**

Timber Sale Contract No. 341-07-63
Toll Shanty
Portions of Sections 31 and 32,
T1S, R7W, and
Sections 4 and 5,
T2S, R7W, W. M.

Tillamook County, Oregon
500 0 500 Feet

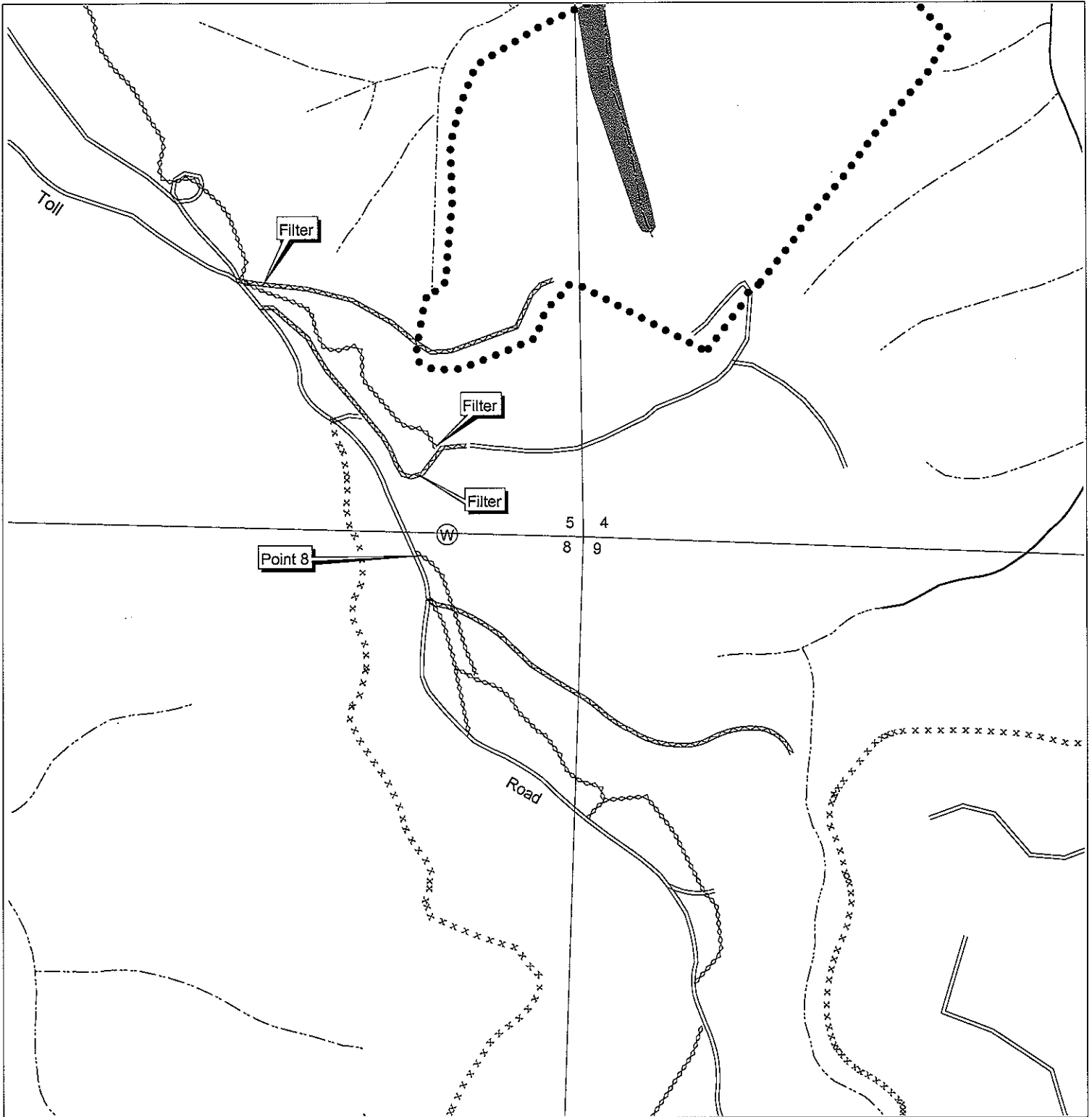


Tillamook District GIS
4-11-2006

This product is for informational use and may not have been prepared for, or suitable for legal, engineering, or surveying purposes.

Area	Type of Operation	Acres	
		Gross	Net
1	Modified clearcut	79	75
2	Retention cut	4	4
3	Modified clearcut	71	71
4	Modified clearcut	41	38
Total		195	189






- ⊗ Rock source
- ⊙ Stock pile
- ⊙ Waste area
- ⊗ Bridge
- ⊙ Gate
- ⊗ Survey corner
- ⊙ Domestic water supply intake
- Buffer
- Area boundary
- Sale boundary
- Ownership boundary
- Perennial Type-F stream
- Perennial Type-N stream
- === Unsurfaced road
- ==== Surfaced road
- ==== State/Federal highway
- ⊗ Legacy road
- xxx Blocked road
- - - Road construction
- County road
- ⊗ OHV trail
- ⋯ Non-motorized trail
- T T Transmission line

**EXHIBIT A
Recreation**

Timber Sale Contract No. 341-07-63
Toll Shanty
Portions of Sections 31 and 32,
T1S, R7W, and
Sections 4 and 5,
T2S, R7W, W. M.
Tillamook County, Oregon

	Type of Area Operation	Acres Gross	Net
1	Modified clearcut	79	75
2	Retention cut	4	4
3	Modified clearcut	71	71
4	Modified clearcut	41	38
Total		195	189



Tillamook District GIS
4-11-2006

This product is for informational use and may not have been prepared for, or suitable for legal, engineering, or surveying purposes.



