

LEGEND

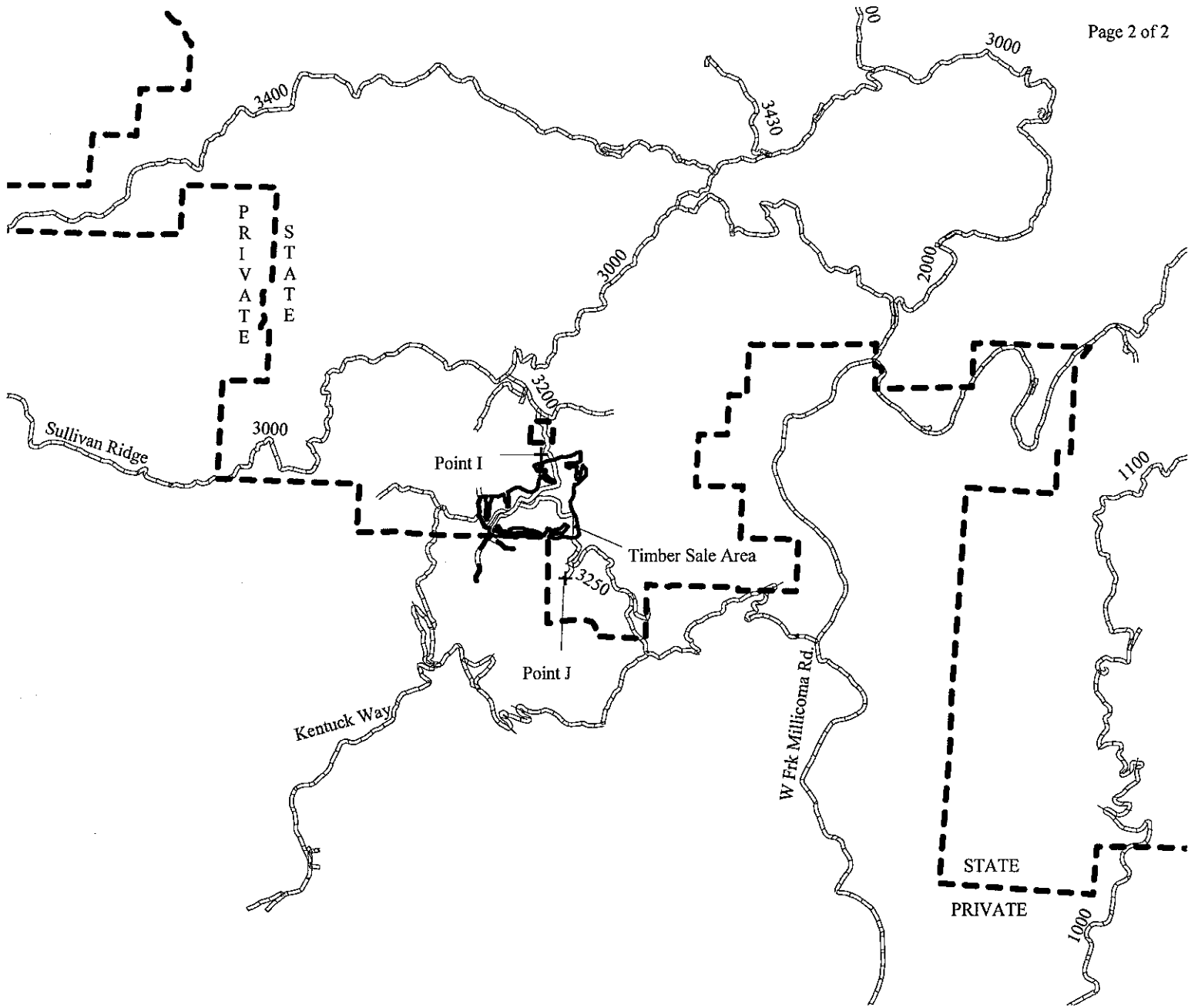
- Landing
- Ⓜ Waste Area
- + Project Point
- ▤ Posted Sale Boundary
- ▥ Elliott State Forest Boundary
- Roads**
- ▧ State Maintained Roads
- ▨ Purchaser Maintained (STATE) Roads
- ▩ New Road Construction
- Purchaser Maintained (PRIVATE) Roads
- Streams**
- Type F
- ▬ Type N Perennial
- ▭ Type N Seasonal
- ▮ Stream Buffer
- ▯ Reforestation Area
- Green Tree Retention Group
- × Green Tree Retention Single
- ▰ Seasonally Restricted

EXHIBIT "A"

KENTUCKY PLANTATION
 341-07-62
 PORTIONS OF SECTIONS 23, 24 AND 25
 T24S, R12W
 COOS COUNTY, OREGON
 APPROXIMATELY 82 NET HARVEST ACRES

APPROX. SCALE: 1"=1000'





LEGEND







-  Kentucky Plantation Sale Area
-  Project Point
-  Purchaser Maintained (STATE) Road
-  State Maintained Roads
-  Purchaser Maintained (PRIVATE) Road
-  Elliott State Forest Boundary



EXHIBIT "A"

VICINITY MAP
 KENTUCKY PLANTATION
 341-07-62
 PORTIONS OF SECTIONS 23, 24 AND 25
 T24S, R12W
 COOS COUNTY, OREGON
 APPROXIMATELY 82 NET HARVEST ACRES

SCALE APPROX. 1:48,000

