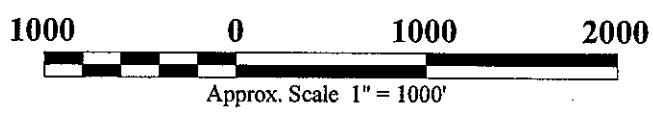


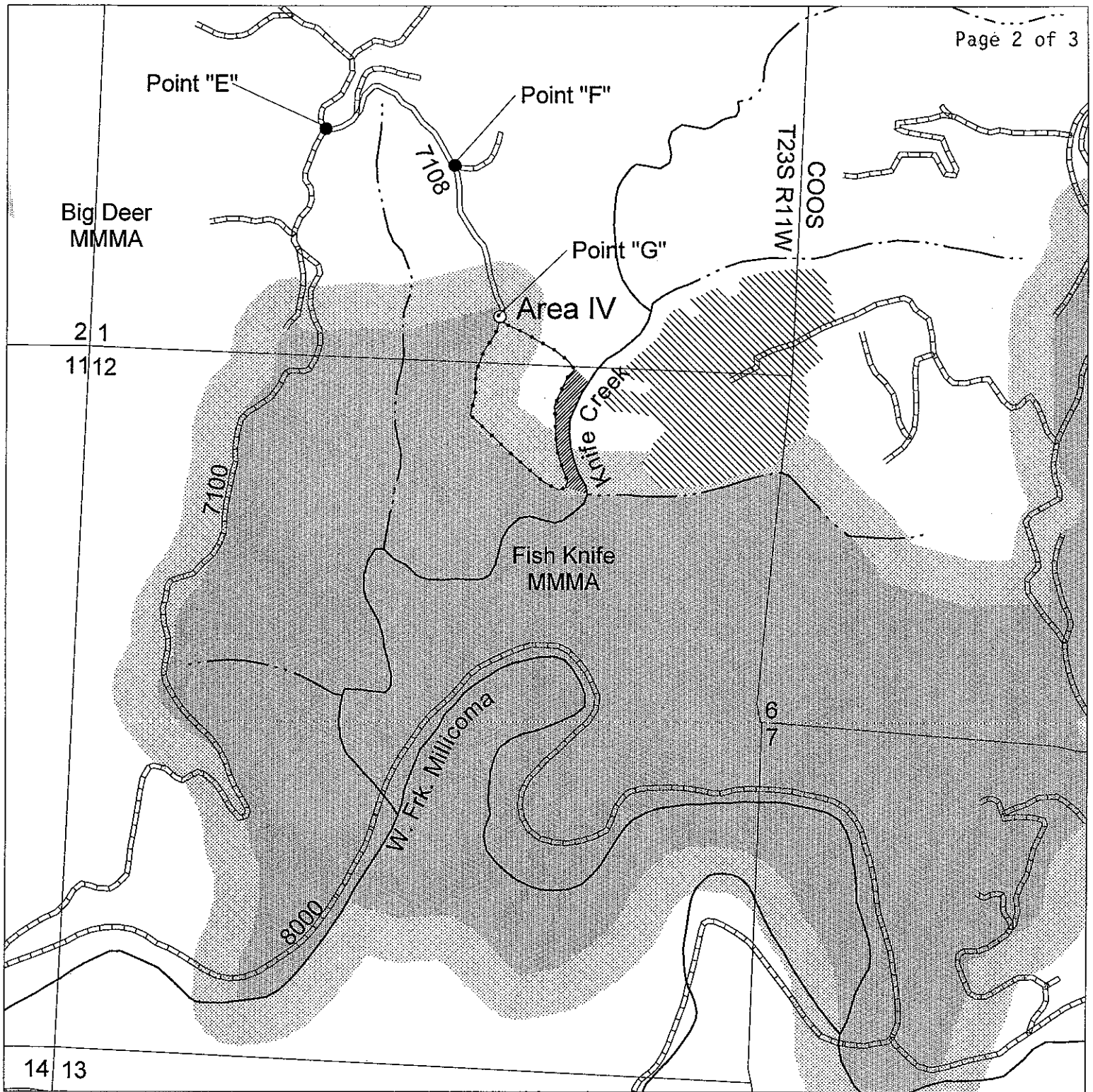
Legend

- Roads**
 - New Construction
 - Purchaser Maintained
 - State Maintained
- Streams**
 - Type F
 - Type N
- Sale Boundary
- Reforestation
- Stream Buffer
- MMMA
- Seasonally Restricted Area
- Landings
- Waste Disposal
- Project Points

EXHIBIT "A"
 OF TIMBER SALE CONTRACT NO.
 341-07-48
 JOE KNIFE AREAS I-III
 PORTIONS OF SECTION 10
 T23S, R11W, W.M.
 COOS COUNTY, OR

Area	Net acres
Area 1	16 acres
Area 2	10 acres
Area 3	11 acres
Area 4	13 acres
Total	50





Legend


- Roads
 - New Construction
 - Purchaser Maintained
 - State Maintained
- Streams
 - Type F
 - Type N
- Sale Boundary
- Reforestation
- Stream Buffer
- MMMA
- Seasonally Restricted Area
- Landings
- Waste Disposal
- Project Points



EXHIBIT "A"

OF TIMBER SALE CONTRACT NO.
 341-07-48
 JOE KNIFE AREA IV
 PORTIONS OF SECTIONS 1 & 12
 T23S, R11W, W.M.
 COOS COUNTY, OR

Area	Net acres
Area 1	= 16 acres
Area 2	= 10 acres
Area 3	= 11 acres
Area 4	= 13 acres
Total	50



Approx. Scale 1" = 1000'



STEWARDSHIP IN FORESTRY

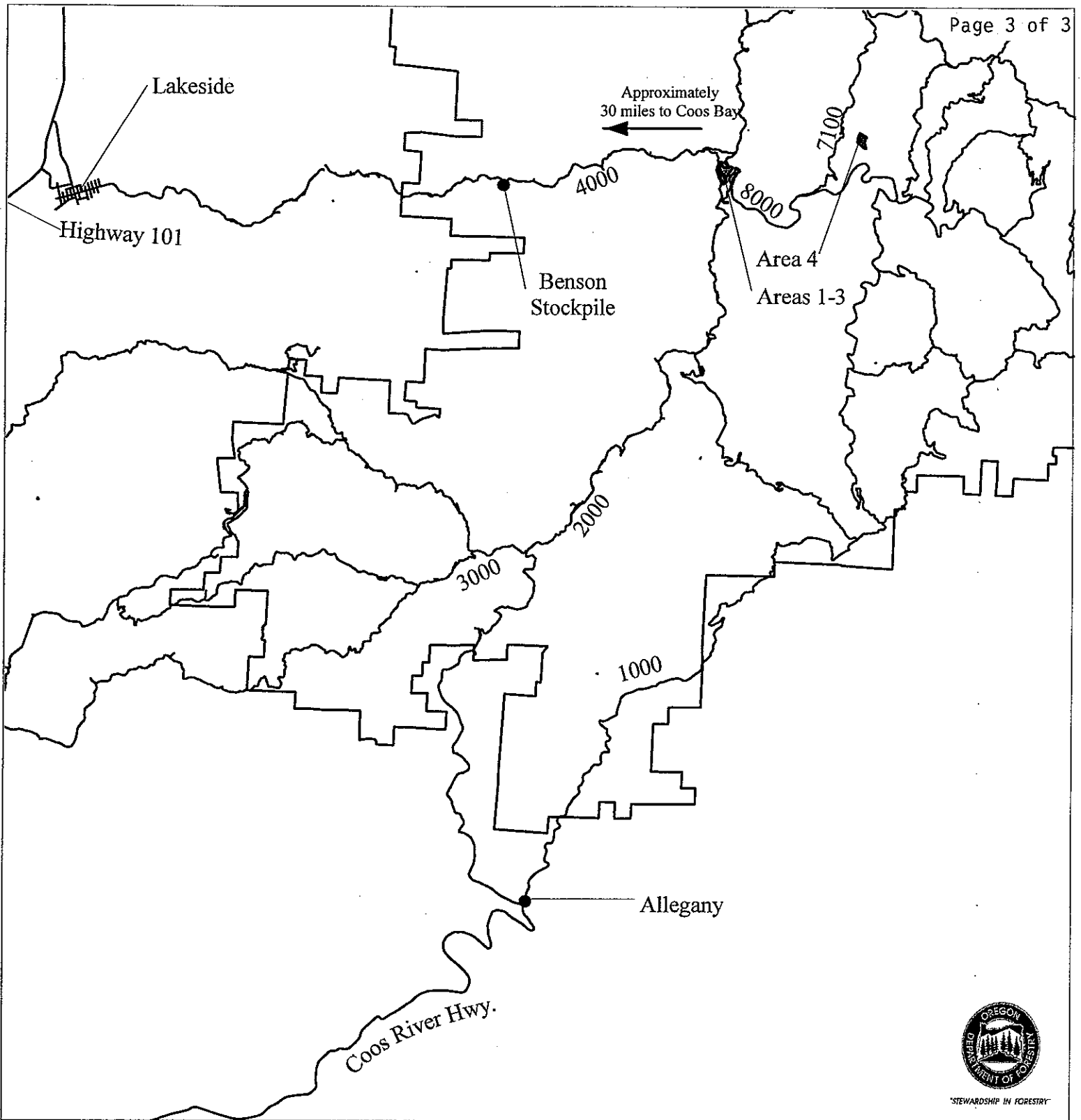





Exhibit "A" Vacinity Map

Of Timber Sale Contract No.
 341-07-48
 Joe Knife
 Portions of Sections 1, 10 & 12
 T23S, R11W, W.M.
 Coos County, Oregon

-  Elliott State Forest Boundary
-  Mainline Roads
-  Joe Knife Timber Sale



Approx. Scale 1" = 2 Miles